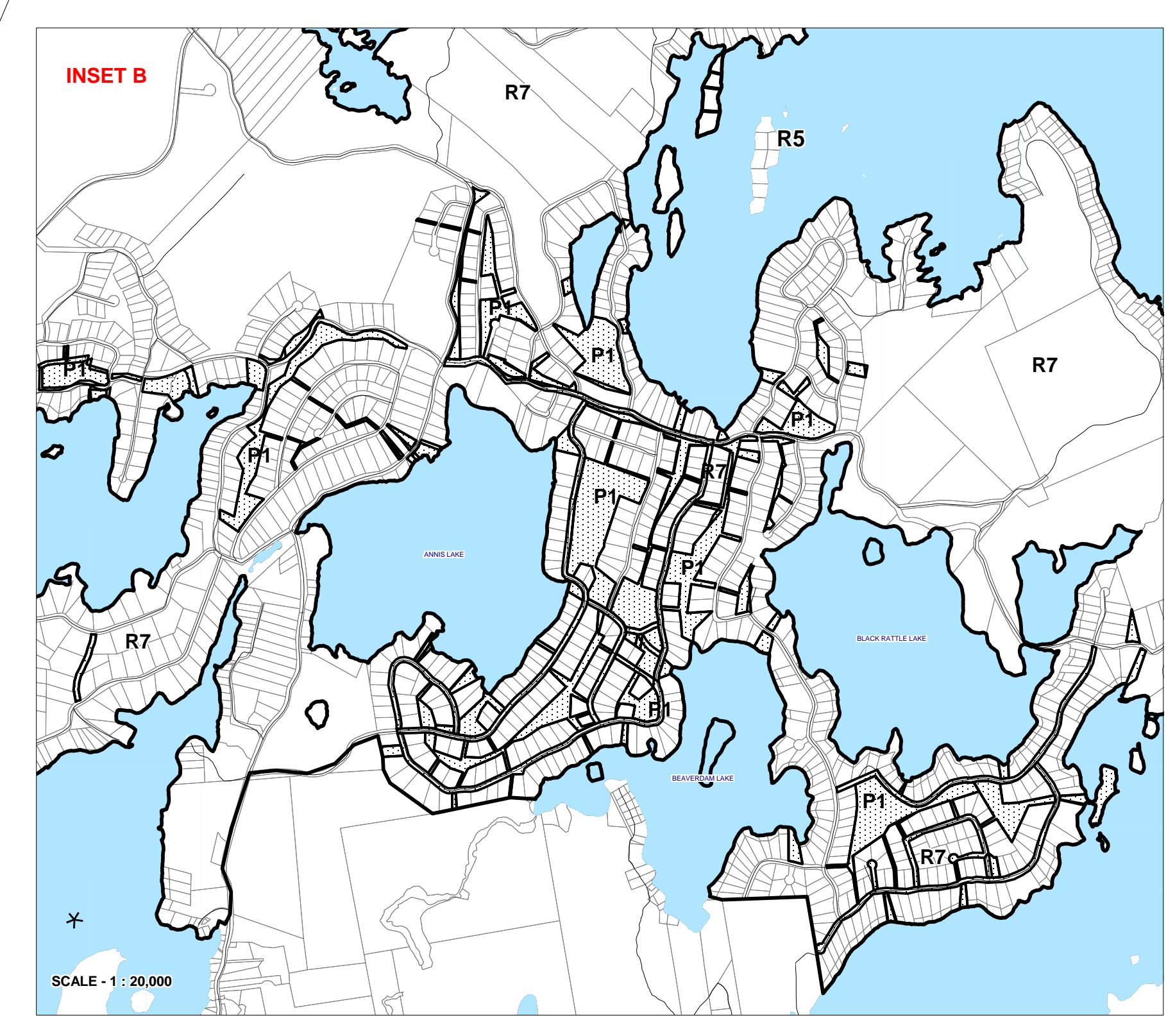
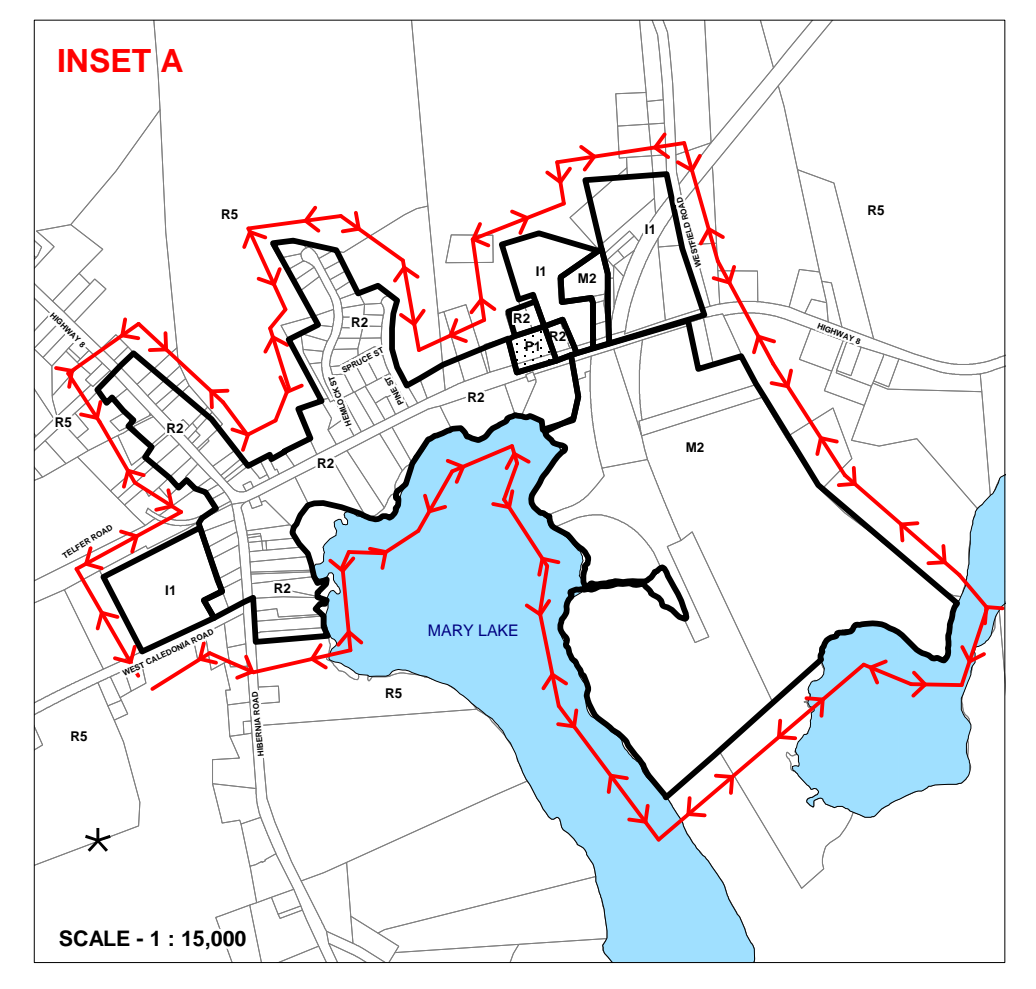
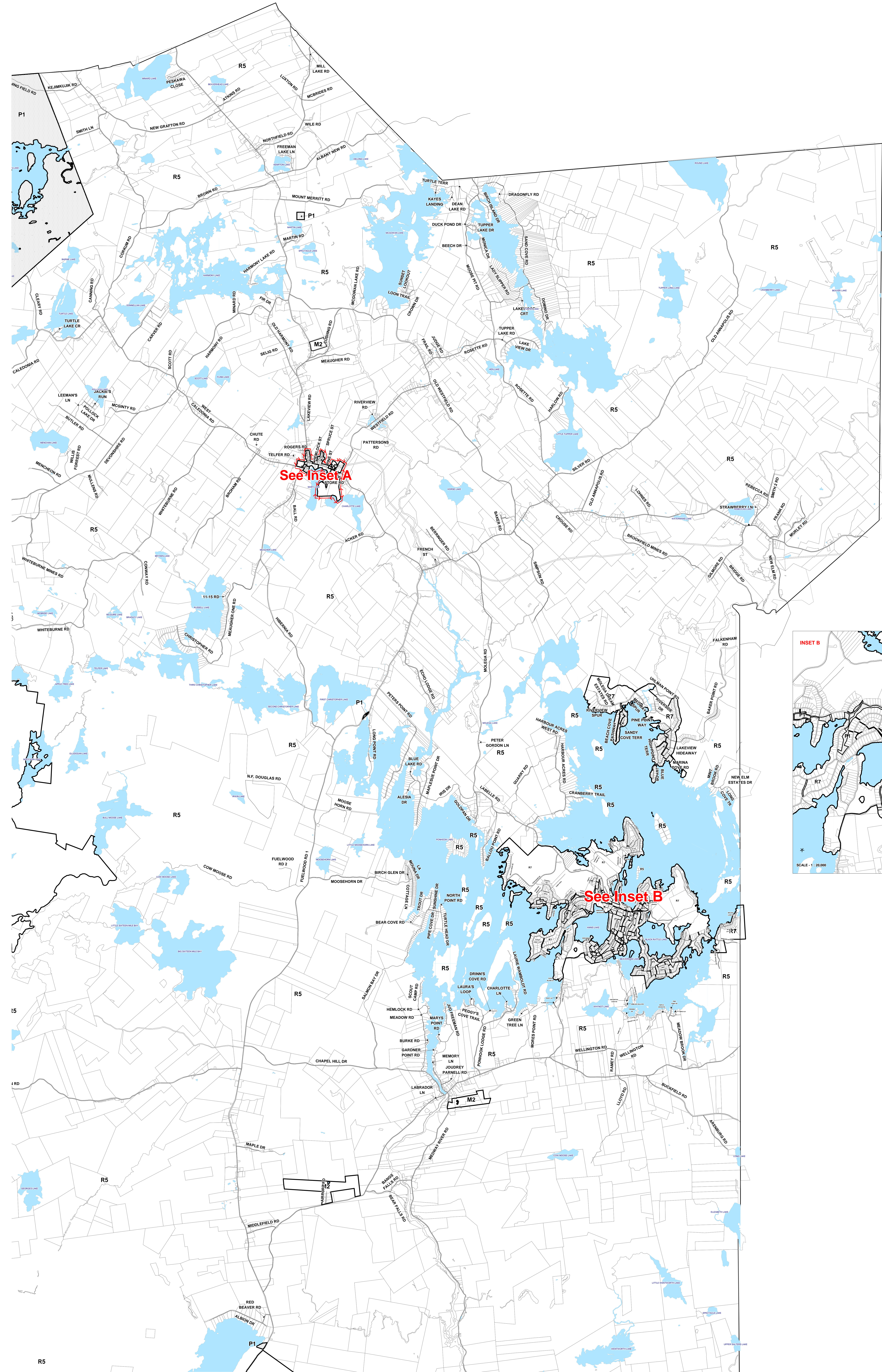


**SCHEDULE "A"  
ZONING MAP (4)  
(Northeast Queens)**



- (R1) RESTRICTED RESIDENTIAL
- (R2) GENERAL RESIDENTIAL
- (R3) MULTIPLE UNIT RESIDENTIAL
- (R4) LAND LEASE RESIDENTIAL
- (R5) MIXED USE RURAL RESIDENTIAL
- (R6) MIXED USE COASTAL RESIDENTIAL
- (R7) SEASONAL RESIDENTIAL
- (C1) DOWNTOWN COMMERCIAL
- (C2) HIGHWAY COMMERCIAL
- (C3) NEIGHBOURHOOD COMMERCIAL
- (C4) LIVERPOOL WATERFRONT
- (C5) COASTAL COMMERCIAL
- (M1) LIGHT INDUSTRIAL
- (M2) HEAVY INDUSTRIAL
- (M3) FISHING & MARINE
- (P1) RECREATION / OPEN SPACE
- (I1) INSTITUTIONAL
- (O1) CONSERVATION
- (W1) WATERSHED

