

MAP

Zoning:
Caledonia

SCHEDULE
D

LAST UPDATED
2022.02.11

SCALE
1 cm=150 m

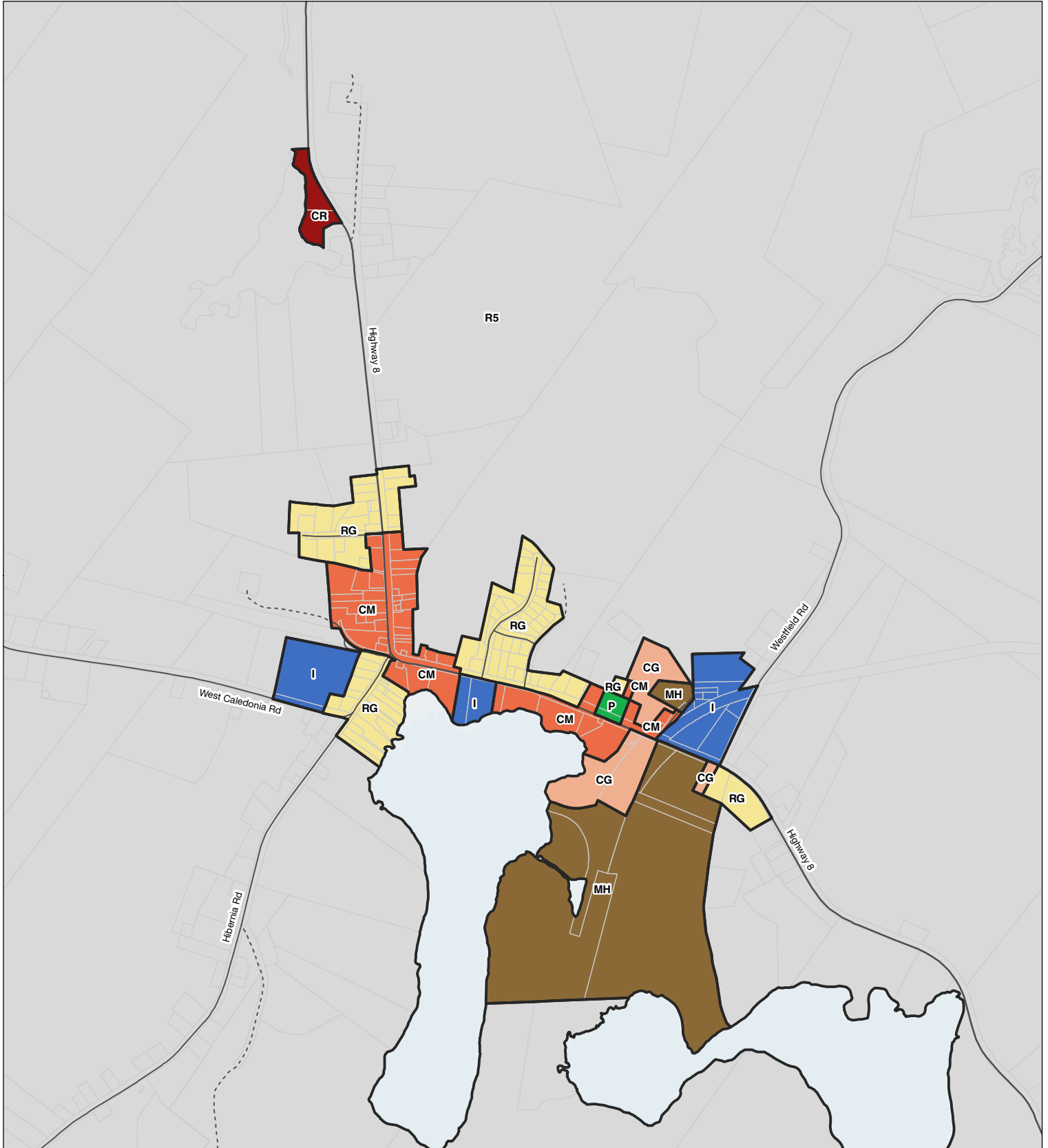


LEGEND

- RL Lower Density Residential Zone
- RG General Residential Zone
- RM Multiple Unit Residential Zone
- RC Residential Commercial Zone
- CD Downtown Commercial Zone
- CG General Commercial Zone
- CM Mixed-Use Zone
- CL Liverpool Waterfront Zone
- I Community and Institutions Zone

- HR Hamlet Residential Zone
- HC Hamlet Core Zone
- R5 Inland Rural Zone
- R6 Coastal Rural Zone
- SR Lakeshore Residential Zone
- SL Lakeshore Limited Development Zone
- Re Resort Zone
- CR Rural Commercial Zone
- MB Business Park Zone
- CH Highway Commercial Zone

- MH Heavy Industrial Zone
- MF Fishing and Marine Zone
- LL Land Lease Residential Zone
- P Recreation and Open Space Zone
- O1 Conservation Zone
- W Watershed Zone
- Water
- First Nations Lands
- Highway



MAP

Zoning:
Port Medway

SCHEDULE
D

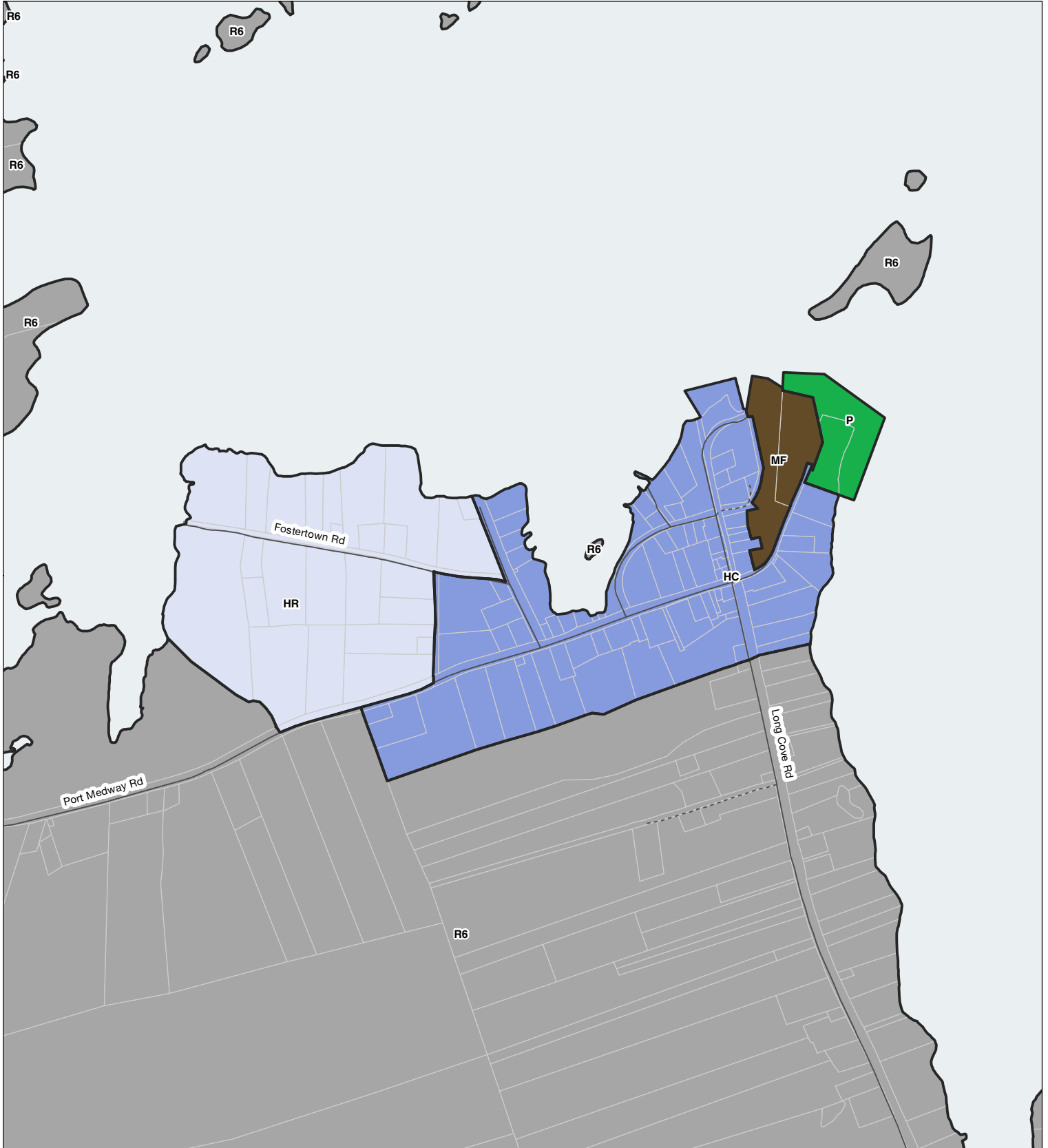
LAST UPDATED
2022.02.11

SCALE
1 cm=100 m



LEGEND

	RL Lower Density Residential Zone		HR Hamlet Residential Zone		MH Heavy Industrial Zone
	RG General Residential Zone		HC Hamlet Core Zone		MF Fishing and Marine Zone
	RM Multiple Unit Residential Zone		R5 Inland Rural Zone		LL Land Lease Residential Zone
	RC Residential Commercial Zone		R6 Coastal Rural Zone		P Recreation and Open Space Zone
	CD Downtown Commercial Zone		SR Lakeshore Residential Zone		O1 Conservation Zone
	CG General Commercial Zone		SL Lakeshore Limited Development Zone		W Watershed Zone
	CM Mixed-Use Zone		Re Resort Zone		Water
	CL Liverpool Waterfront Zone		CR Rural Commercial Zone		First Nations Lands
	I Community and Institutions Zone		MB Business Park Zone		Highway
			CH Highway Commercial Zone		



MAP

Zoning:
Greenfield

SCHEDULE
D

LAST UPDATED
2022.02.11

SCALE
1 cm=200 m

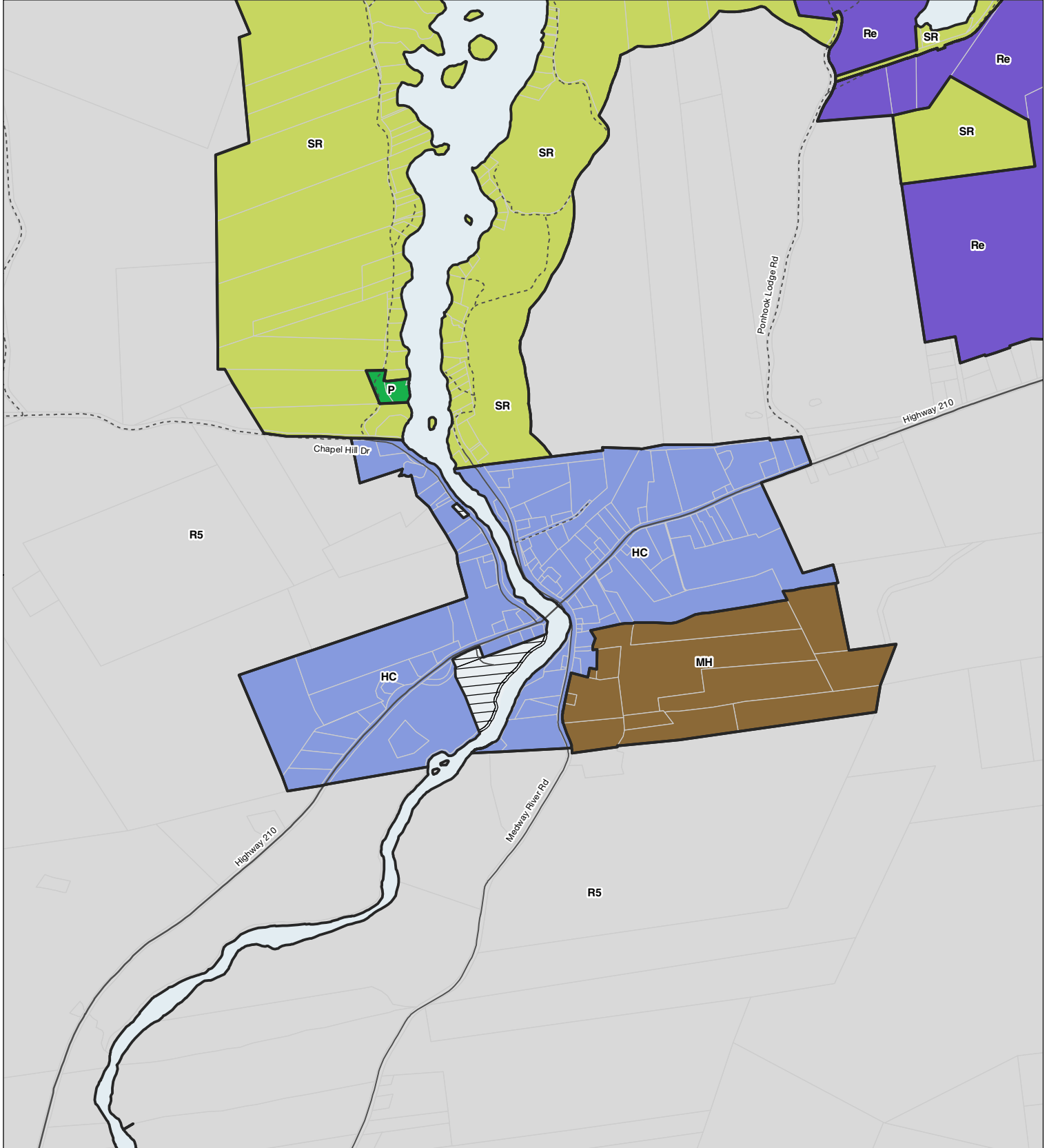


LEGEND

- RL Lower Density Residential Zone
- RG General Residential Zone
- RM Multiple Unit Residential Zone
- RC Residential Commercial Zone
- CD Downtown Commercial Zone
- CG General Commercial Zone
- CM Mixed-Use Zone
- CL Liverpool Waterfront Zone
- I Community and Institutions Zone

- HR Hamlet Residential Zone
- HC Hamlet Core Zone
- R5 Inland Rural Zone
- R6 Coastal Rural Zone
- SR Lakeshore Residential Zone
- SL Lakeshore Limited Development Zone
- Re Resort Zone
- CR Rural Commercial Zone
- MB Business Park Zone
- CH Highway Commercial Zone

- MH Heavy Industrial Zone
- MF Fishing and Marine Zone
- LL Land Lease Residential Zone
- P Recreation and Open Space Zone
- O1 Conservation Zone
- W Watershed Zone
- Water
- First Nations Lands
- Highway































MAP

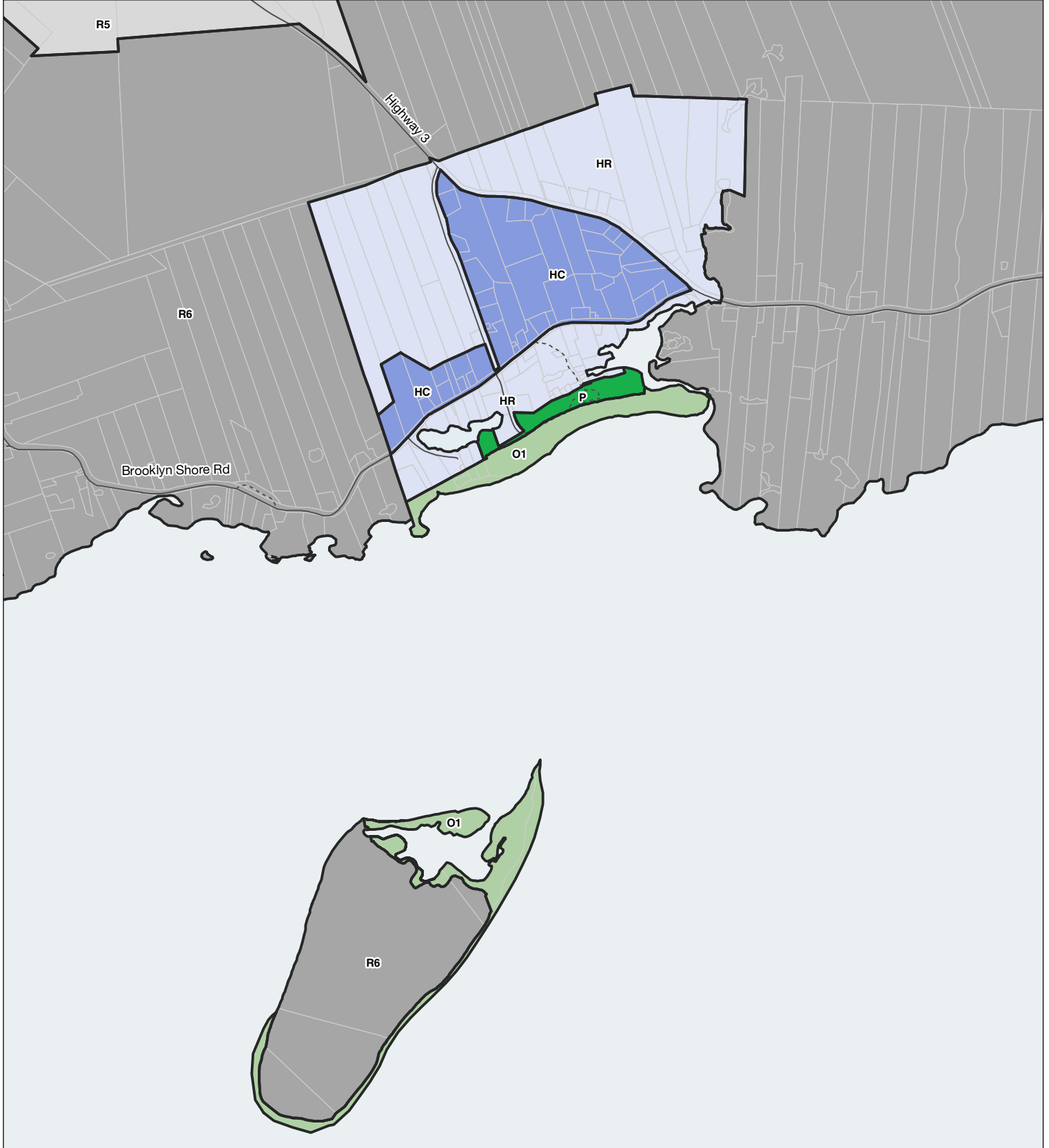
Zoning:
Beach Meadows

SCHEDULE D
LAST UPDATED 2022.02.11

SCALE 1 cm=200 m
NORTH

LEGEND

 RL Lower Density Residential Zone	 HR Hamlet Residential Zone	 MH Heavy Industrial Zone
 RG General Residential Zone	 HC Hamlet Core Zone	 MF Fishing and Marine Zone
 RM Multiple Unit Residential Zone	 R5 Inland Rural Zone	 LL Land Lease Residential Zone
 RC Residential Commercial Zone	 R6 Coastal Rural Zone	 P Recreation and Open Space Zone
 CD Downtown Commercial Zone	 SR Lakeshore Residential Zone	 O1 Conservation Zone
 CG General Commercial Zone	 SL Lakeshore Limited Development Zone	 W Watershed Zone
 CM Mixed-Use Zone	 Re Resort Zone	 Water
 CL Liverpool Waterfront Zone	 CR Rural Commercial Zone	 First Nations Lands
 I Community and Institutions Zone	 MB Business Park Zone	 Highway
	 CH Highway Commercial Zone	



MAP

Zoning:
Mill Village

SCHEDULE
D

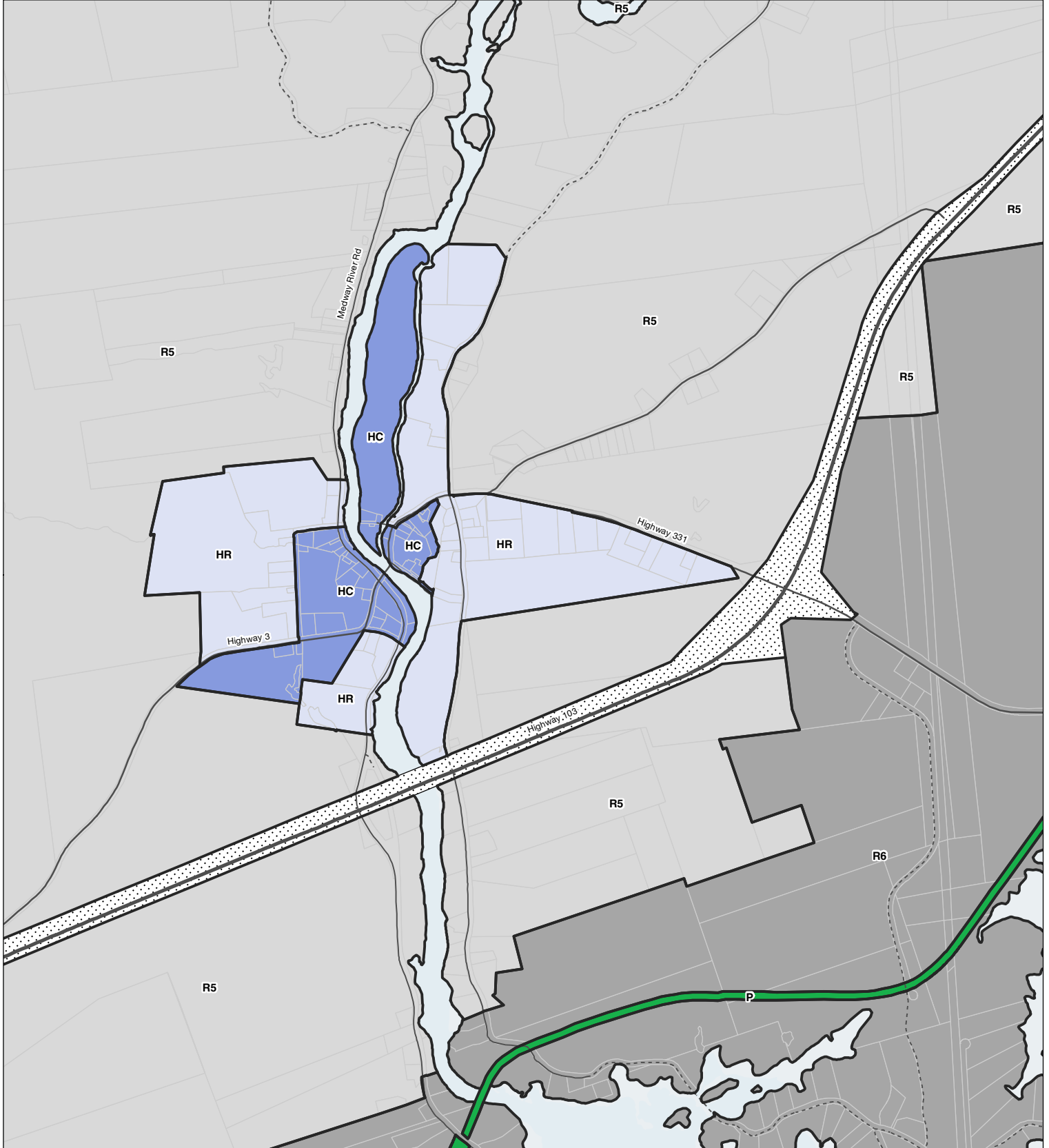
LAST UPDATED
2022.02.11

SCALE
1 cm=200 m



LEGEND

RL Lower Density Residential Zone	HR Hamlet Residential Zone	MH Heavy Industrial Zone
RG General Residential Zone	HC Hamlet Core Zone	MF Fishing and Marine Zone
RM Multiple Unit Residential Zone	R5 Inland Rural Zone	LL Land Lease Residential Zone
RC Residential Commercial Zone	R6 Coastal Rural Zone	P Recreation and Open Space Zone
CD Downtown Commercial Zone	SR Lakeshore Residential Zone	O1 Conservation Zone
CG General Commercial Zone	SL Lakeshore Limited Development Zone	W Watershed Zone
CM Mixed-Use Zone	Re Resort Zone	Water
CL Liverpool Waterfront Zone	CR Rural Commercial Zone	First Nations Lands
I Community and Institutions Zone	MB Business Park Zone	Highway
	CH Highway Commercial Zone	



DRAFT
2022.02.22

MAP

Zoning:
Port Mouton

SCHEDULE
D

LAST UPDATED
2022.02.11

SCALE
1 cm=200 m

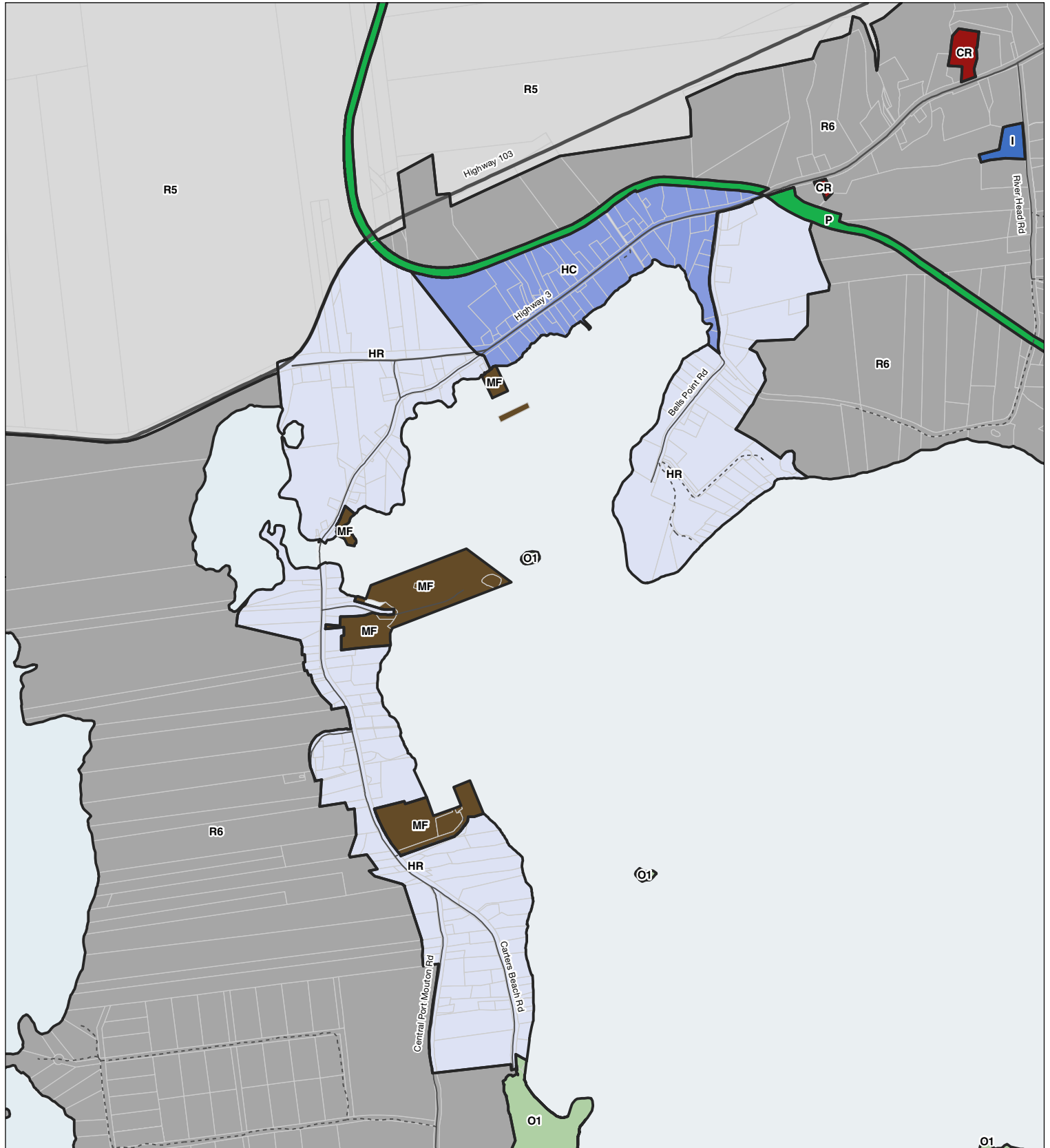


LEGEND

- RL Lower Density Residential Zone
- RG General Residential Zone
- RM Multiple Unit Residential Zone
- RC Residential Commercial Zone
- CD Downtown Commercial Zone
- CG General Commercial Zone
- CM Mixed-Use Zone
- CL Liverpool Waterfront Zone
- I Community and Institutions Zone

- HR Hamlet Residential Zone
- HC Hamlet Core Zone
- R5 Inland Rural Zone
- R6 Coastal Rural Zone
- SR Lakeshore Residential Zone
- SL Lakeshore Limited Development Zone
- Re Resort Zone
- CR Rural Commercial Zone
- MB Business Park Zone
- CH Highway Commercial Zone

- MH Heavy Industrial Zone
- MF Fishing and Marine Zone
- LL Land Lease Residential Zone
- P Recreation and Open Space Zone
- O1 Conservation Zone
- W Watershed Zone
- Water
- First Nations Lands
- Highway



DRAFT
2022.02.22


MAP
Zoning:
Southwest Port Mouton

SCHEDULE
D




















LAST UPDATED
2022.02.11

SCALE
1 cm=300 m

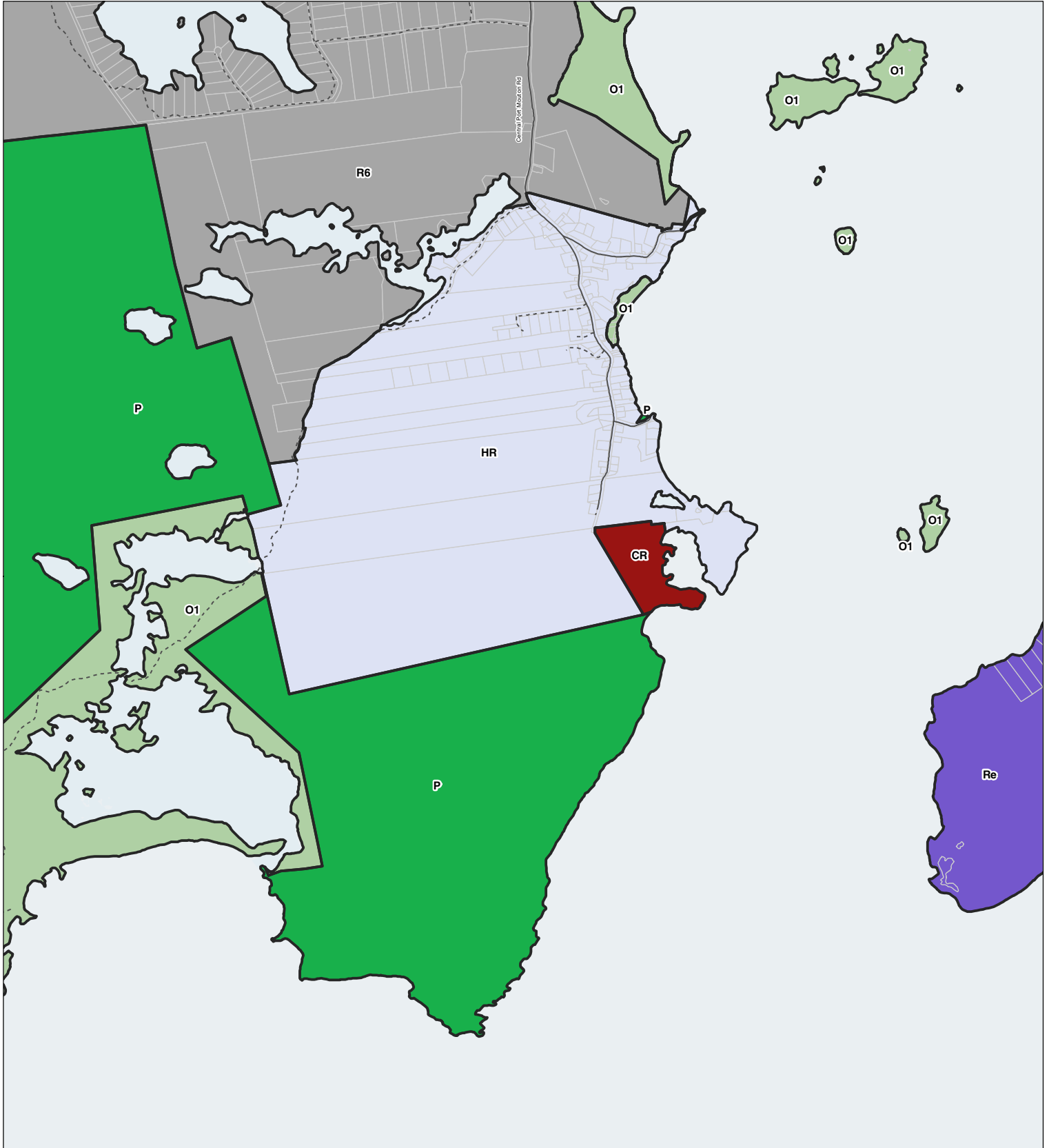
NORTH



LEGEND

 RL Lower Density Residential Zone	 HR Hamlet Residential Zone
 RG General Residential Zone	 HC Hamlet Core Zone
 RM Multiple Unit Residential Zone	 R5 Inland Rural Zone
 RC Residential Commercial Zone	 R6 Coastal Rural Zone
 CD Downtown Commercial Zone	 SR Lakeshore Residential Zone
 CG General Commercial Zone	 SL Lakeshore Limited Development Zone
 CM Mixed-Use Zone	 Re Resort Zone
 CL Liverpool Waterfront Zone	 CR Rural Commercial Zone
 I Community and Institutions Zone	 MB Business Park Zone
	 CH Highway Commercial Zone

 MH Heavy Industrial Zone	 Water
 MF Fishing and Marine Zone	 First Nations Lands
 LL Land Lease Residential Zone	 Highway
 P Recreation and Open Space Zone	
 O1 Conservation Zone	
 W Watershed Zone	



DRAFT
2022.02.22

MAP

Zoning:
Hunts Point / White Point

SCHEDULE
D

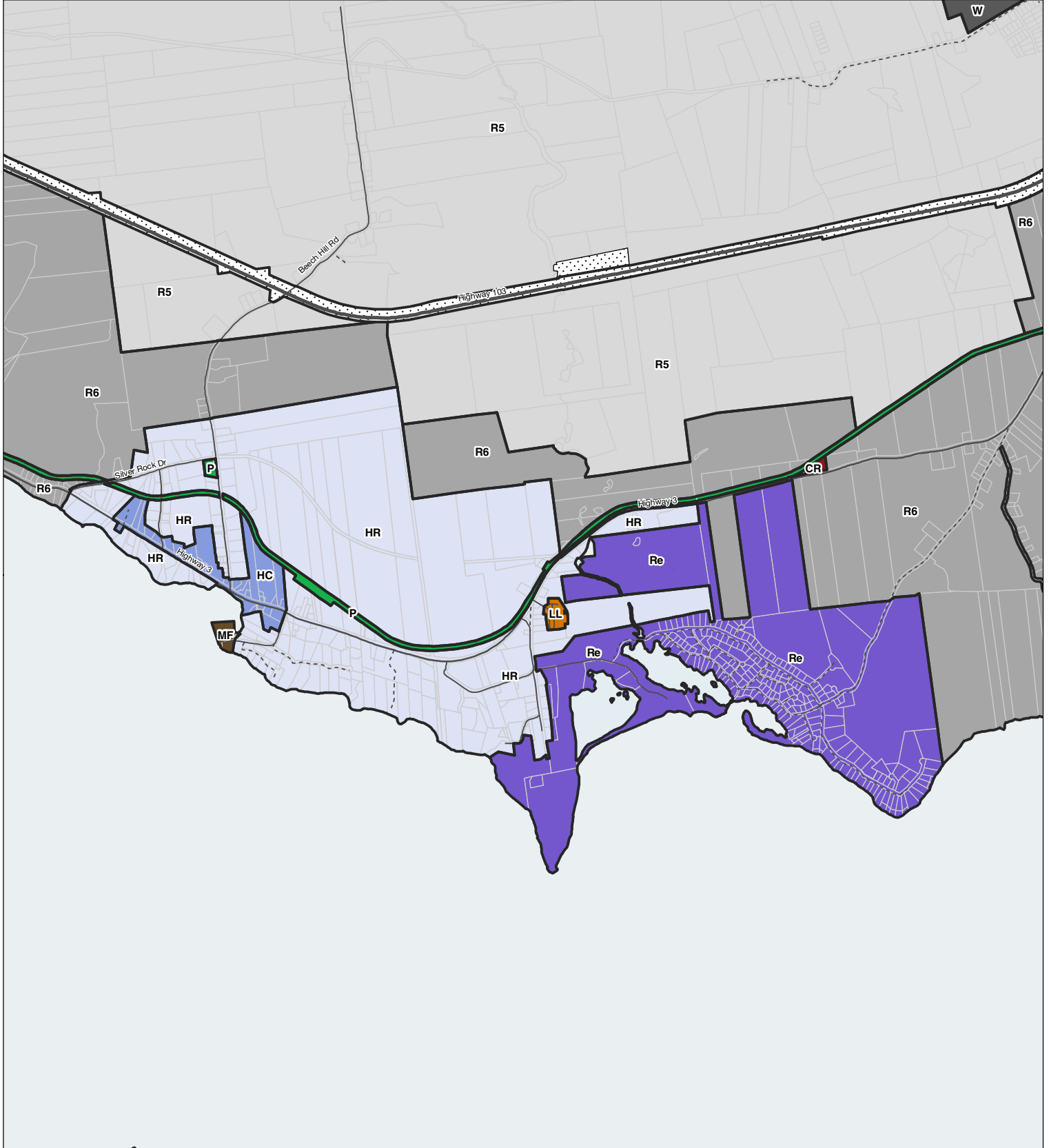
LAST UPDATED
2022.02.11

SCALE
1 cm=350 m



LEGEND

RL Lower Density Residential Zone	HR Hamlet Residential Zone	MH Heavy Industrial Zone
RG General Residential Zone	HC Hamlet Core Zone	MF Fishing and Marine Zone
RM Multiple Unit Residential Zone	R5 Inland Rural Zone	LL Land Lease Residential Zone
RC Residential Commercial Zone	R6 Coastal Rural Zone	P Recreation and Open Space Zone
CD Downtown Commercial Zone	SR Lakeshore Residential Zone	O1 Conservation Zone
CG General Commercial Zone	SL Lakeshore Limited Development Zone	W Watershed Zone
CM Mixed-Use Zone	Re Resort Zone	Water
CL Liverpool Waterfront Zone	CR Rural Commercial Zone	First Nations Lands
I Community and Institutions Zone	MB Business Park Zone	Highway
	CH Highway Commercial Zone	



DRAFT
2022.02.22

MAP
**Zoning:
Summerville Centre**

SCHEDULE
D

LAST UPDATED
2022.02.11

SCALE
1 cm=200 m

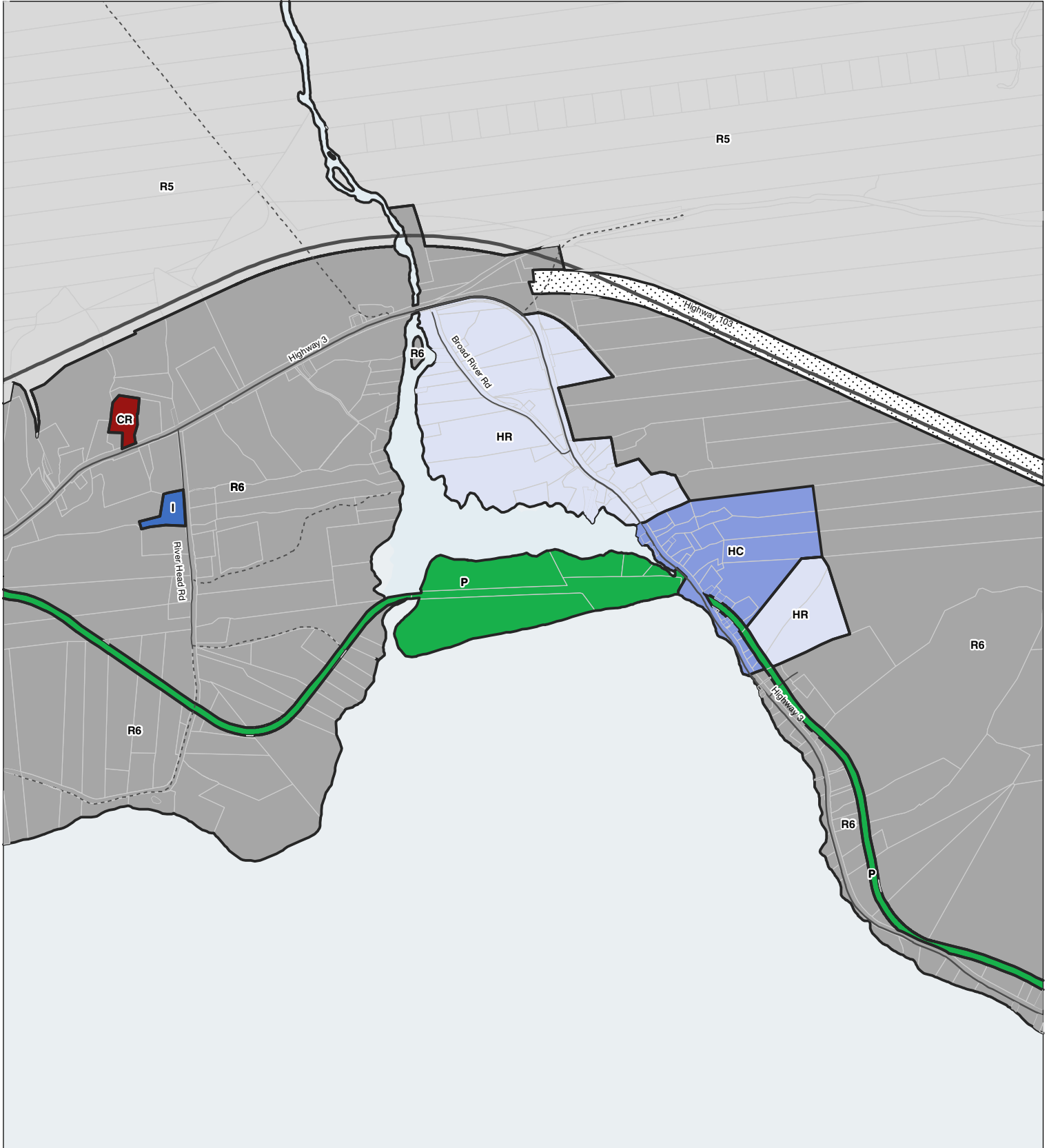


LEGEND

	RL Lower Density Residential Zone
	RG General Residential Zone
	RM Multiple Unit Residential Zone
	RC Residential Commercial Zone
	CD Downtown Commercial Zone
	CG General Commercial Zone
	CM Mixed-Use Zone
	CL Liverpool Waterfront Zone
	I Community and Institutions Zone

	HR Hamlet Residential Zone
	HC Hamlet Core Zone
	R5 Inland Rural Zone
	R6 Coastal Rural Zone
	SR Lakeshore Residential Zone
	SL Lakeshore Limited Development Zone
	Re Resort Zone
	CR Rural Commercial Zone
	MB Business Park Zone
	CH Highway Commercial Zone

	MH Heavy Industrial Zone
	MF Fishing and Marine Zone
	LL Land Lease Residential Zone
	P Recreation and Open Space Zone
	O1 Conservation Zone
	W Watershed Zone
	Water
	First Nations Lands
	Highway



MAP

Zoning:
Town Lake

SCHEDULE
D

LAST UPDATED
2022.02.11

SCALE
1 cm=250 m

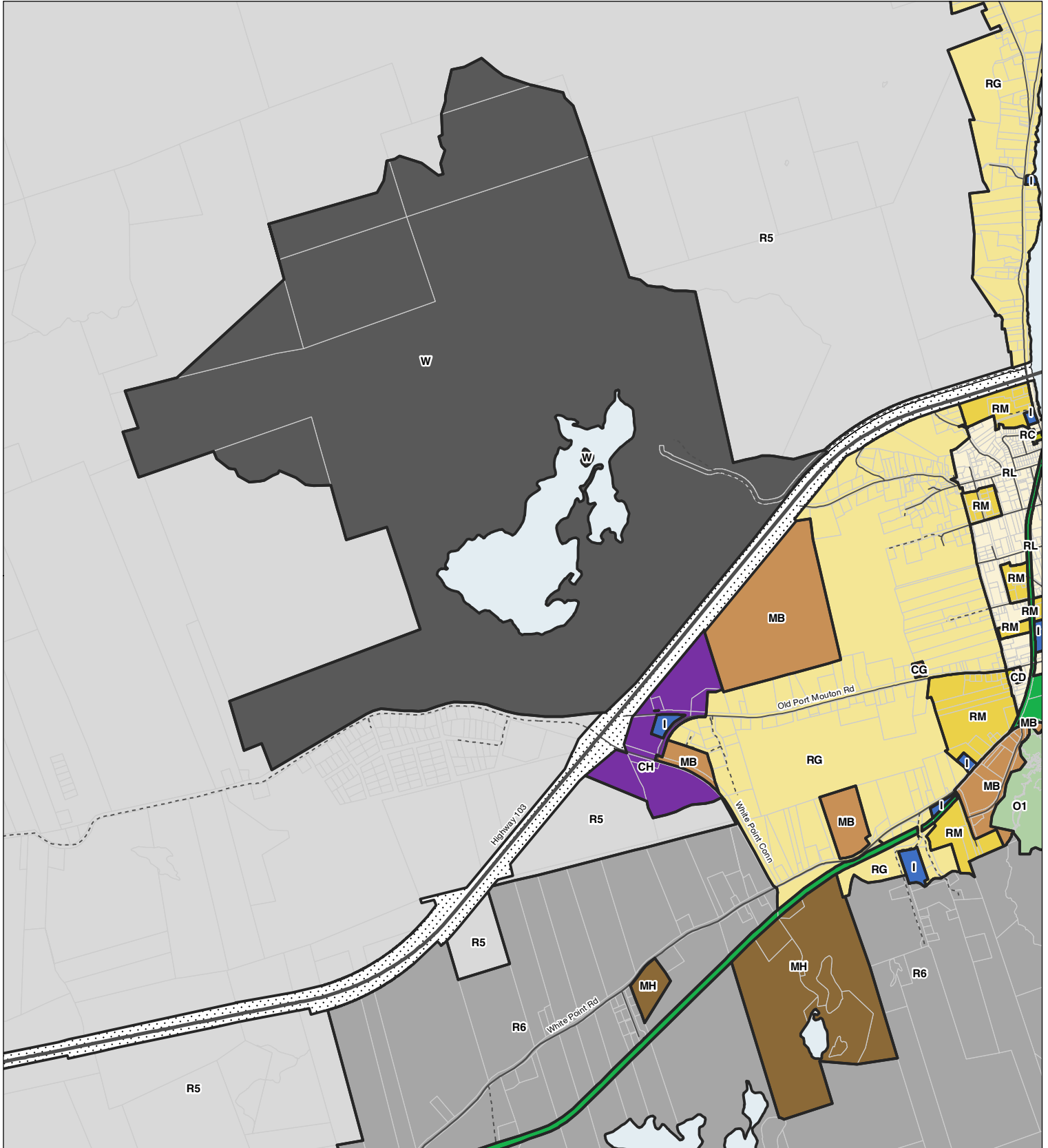


LEGEND

- RL Lower Density Residential Zone
- RG General Residential Zone
- RM Multiple Unit Residential Zone
- RC Residential Commercial Zone
- CD Downtown Commercial Zone
- CG General Commercial Zone
- CM Mixed-Use Zone
- CL Liverpool Waterfront Zone
- I Community and Institutions Zone

- HR Hamlet Residential Zone
- HC Hamlet Core Zone
- R5 Inland Rural Zone
- R6 Coastal Rural Zone
- SR Lakeshore Residential Zone
- SL Lakeshore Limited Development Zone
- Re Resort Zone
- CR Rural Commercial Zone
- MB Business Park Zone
- CH Highway Commercial Zone

- MH Heavy Industrial Zone
- MF Fishing and Marine Zone
- LL Land Lease Residential Zone
- P Recreation and Open Space Zone
- O1 Conservation Zone
- W Watershed Zone
- Water
- First Nations Lands
- Highway



DRAFT
2022.02.22

MAP

Zoning:
Liverpool

SCHEDULE
D

SCALE
1 cm=150 m

LAST UPDATED
2022.02.11

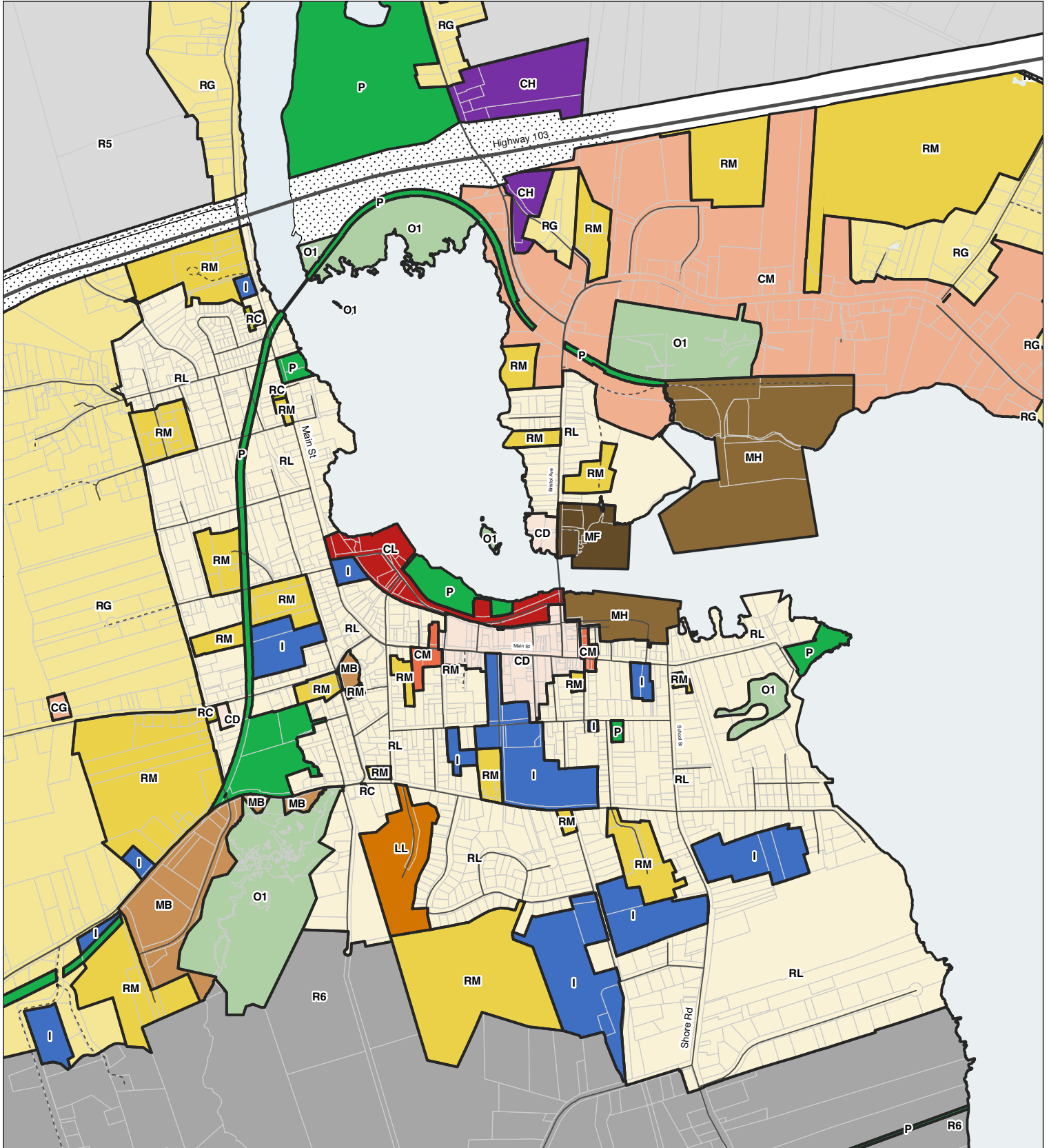
NORTH

LEGEND

- RL Lower Density Residential Zone
- RG General Residential Zone
- RM Multiple Unit Residential Zone
- RC Residential Commercial Zone
- CD Downtown Commercial Zone
- CG General Commercial Zone
- CM Mixed-Use Zone
- CL Liverpool Waterfront Zone
- I Community and Institutions Zone

- HR Hamlet Residential Zone
- HC Hamlet Core Zone
- R5 Inland Rural Zone
- R6 Coastal Rural Zone
- SR Lakeshore Residential Zone
- SL Lakeshore Limited Development Zone
- Re Resort Zone
- CR Rural Commercial Zone
- MB Business Park Zone
- CH Highway Commercial Zone

- MH Heavy Industrial Zone
- MF Fishing and Marine Zone
- LL Land Lease Residential Zone
- P Recreation and Open Space Zone
- O1 Conservation Zone
- W Watershed Zone
- Water
- First Nations Lands
- Highway



MAP

Zoning:
Milton

SCHEDULE
D

SCALE
1 cm=250 m

LAST UPDATED
2022.02.11

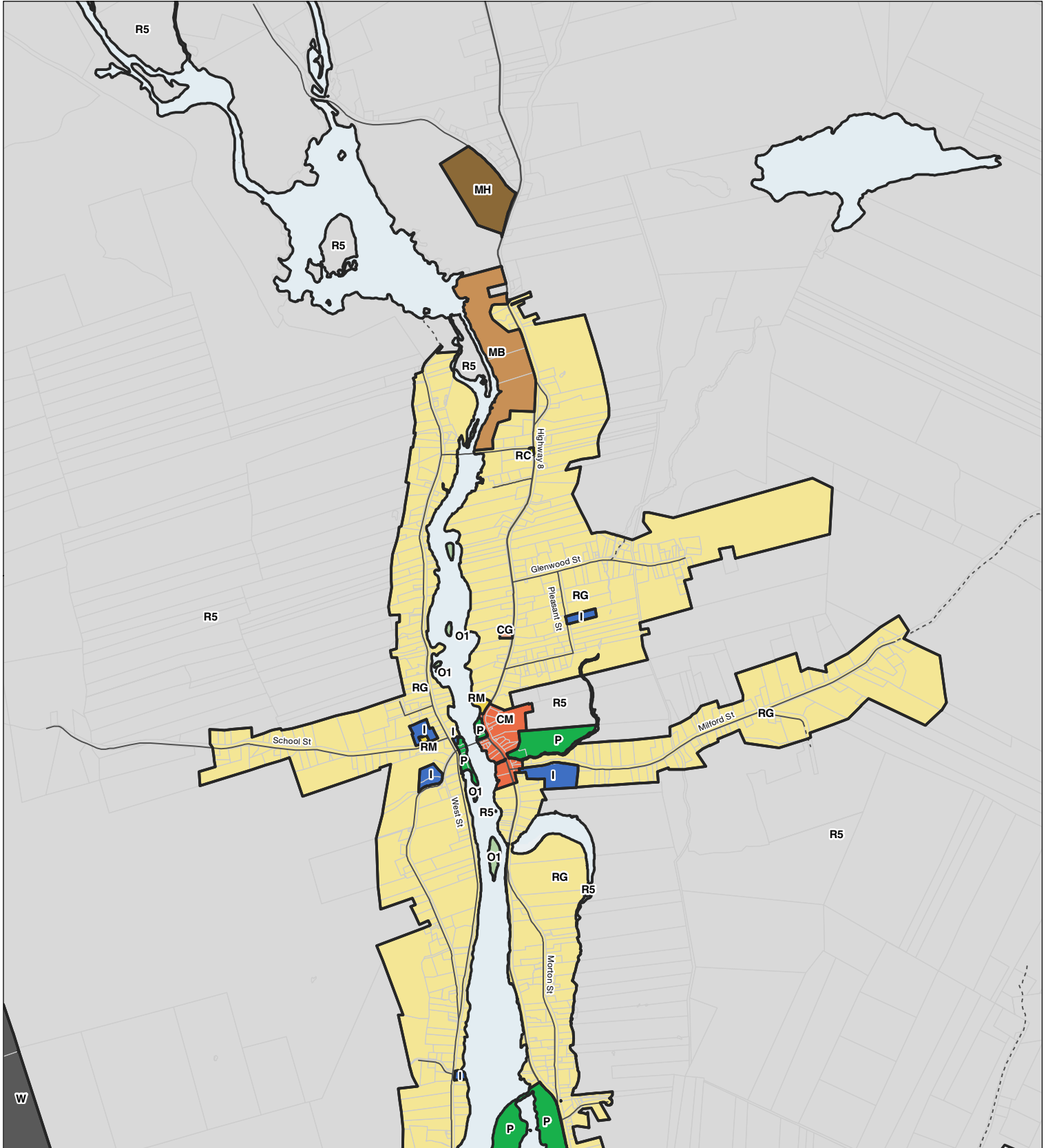
NORTH

LEGEND

- RL Lower Density Residential Zone
- RG General Residential Zone
- RM Multiple Unit Residential Zone
- RC Residential Commercial Zone
- CD Downtown Commercial Zone
- CG General Commercial Zone
- CM Mixed-Use Zone
- CL Liverpool Waterfront Zone
- I Community and Institutions Zone

- HR Hamlet Residential Zone
- HC Hamlet Core Zone
- R5 Inland Rural Zone
- R6 Coastal Rural Zone
- SR Lakeshore Residential Zone
- SL Lakeshore Limited Development Zone
- Re Resort Zone
- CR Rural Commercial Zone
- MB Business Park Zone
- CH Highway Commercial Zone

- MH Heavy Industrial Zone
- MF Fishing and Marine Zone
- LL Land Lease Residential Zone
- P Recreation and Open Space Zone
- O1 Conservation Zone
- W Watershed Zone
- Water
- First Nations Lands
- Highway



DRAFT
2022.02.22

MAP

Zoning:
Brooklyn

SCHEDULE
D

SCALE
1 cm=300 m

LAST UPDATED
2022.02.11

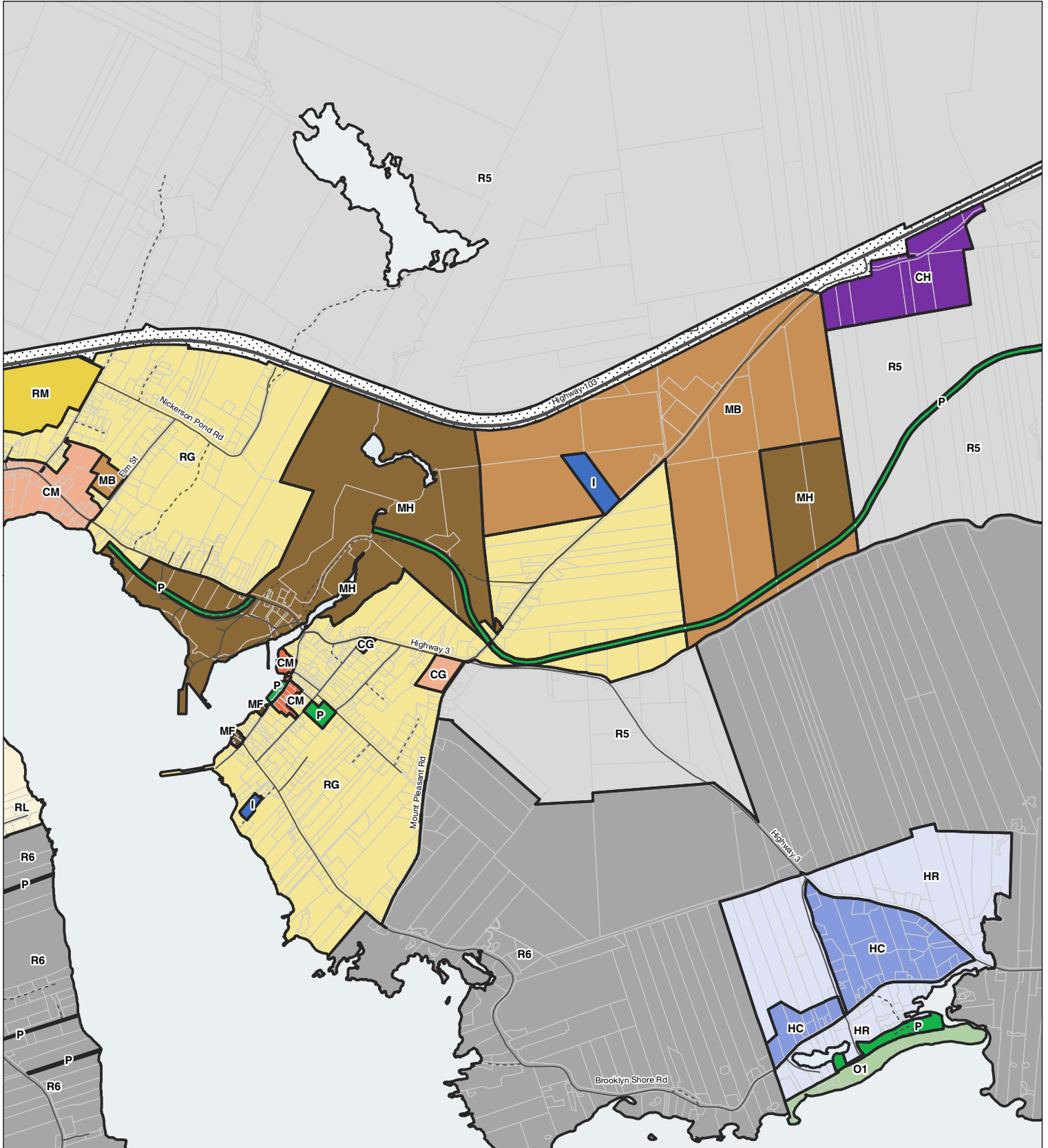
NORTH

LEGEND

- RL Lower Density Residential Zone
- RG General Residential Zone
- RM Multiple Unit Residential Zone
- RC Residential Commercial Zone
- CD Downtown Commercial Zone
- CG General Commercial Zone
- CM Mixed-Use Zone
- CL Liverpool Waterfront Zone
- I Community and Institutions Zone

- HR Hamlet Residential Zone
- HC Hamlet Core Zone
- R5 Inland Rural Zone
- R6 Coastal Rural Zone
- SR Lakeshore Residential Zone
- SL Lakeshore Limited Development Zone
- Re Resort Zone
- CR Rural Commercial Zone
- MB Business Park Zone
- CH Highway Commercial Zone

- MH Heavy Industrial Zone
- MF Fishing and Marine Zone
- LL Land Lease Residential Zone
- P Recreation and Open Space Zone
- O1 Conservation Zone
- W Watershed Zone
- Water
- First Nations Lands
- Highway



MAP

Zoning:
Downtown Liverpool

SCHEDULE
D

LAST UPDATED
2022.02.11

SCALE
1 cm=50 m



LEGEND

- RL Lower Density Residential Zone
- RG General Residential Zone
- RM Multiple Unit Residential Zone
- RC Residential Commercial Zone
- CD Downtown Commercial Zone
- CG General Commercial Zone
- CM Mixed-Use Zone
- CL Liverpool Waterfront Zone
- I Community and Institutions Zone

- HR Hamlet Residential Zone
- HC Hamlet Core Zone
- R5 Inland Rural Zone
- R6 Coastal Rural Zone
- SR Lakeshore Residential Zone
- SL Lakeshore Limited Development Zone
- Re Resort Zone
- CR Rural Commercial Zone
- MB Business Park Zone
- CH Highway Commercial Zone

- MH Heavy Industrial Zone
- MF Fishing and Marine Zone
- LL Land Lease Residential Zone
- P Recreation and Open Space Zone
- O1 Conservation Zone
- W Watershed Zone
- Water
- First Nations Lands
- Highway

