

MAP

Zoning:  
Molega Lake Area










SCHEDULE  
D



LAST UPDATED  
2022.02.22










SCALE  
1:40,000

NORTH  


LEGEND

-  RL Lower Density Residential Zone
-  RG General Residential Zone
-  RM Multiple Unit Residential Zone
-  RC Residential Commercial Zone
-  CD Downtown Commercial Zone
-  CG General Commercial Zone
-  CM Mixed-Use Zone
-  CL Liverpool Waterfront Zone
-  I Community and Institutions Zone

-  HR Hamlet Residential Zone
-  HC Hamlet Core Zone
-  R5 Inland Rural Zone
-  R6 Coastal Rural Zone
-  SR Lakeshore Residential Zone
-  SL Lakeshore Limited Development Zone
-  Re Resort Zone
-  CR Rural Commercial Zone
-  MB Business Park Zone
-  CH Highway Commercial Zone

-  MH Heavy Industrial Zone
-  MF Fishing and Marine Zone
-  LL Land Lease Residential Zone
-  P Recreation and Open Space Zone
-  O1 Conservation Zone
-  W Watershed Zone
-  Water
-  First Nations Lands
-  Highway

