



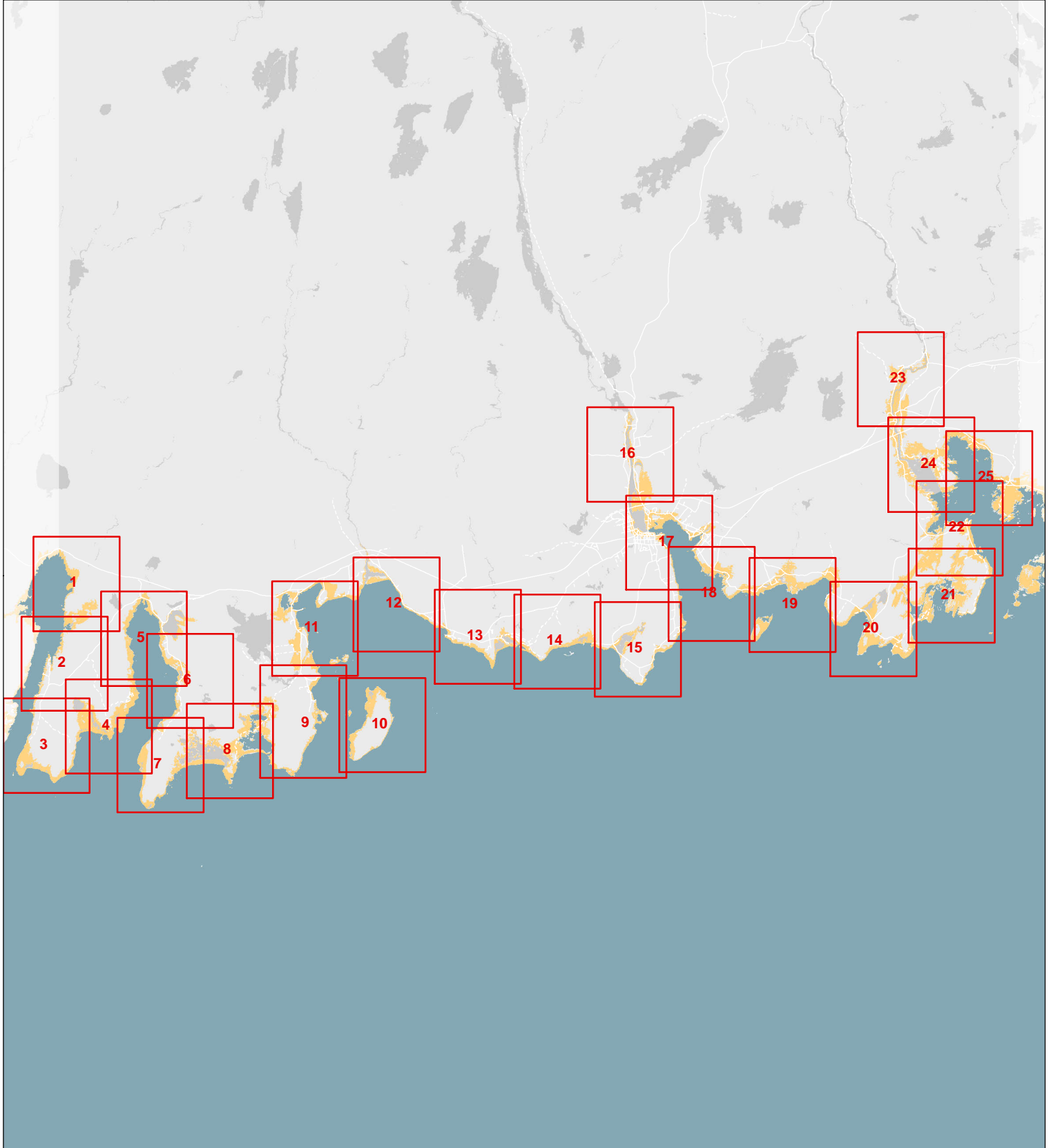








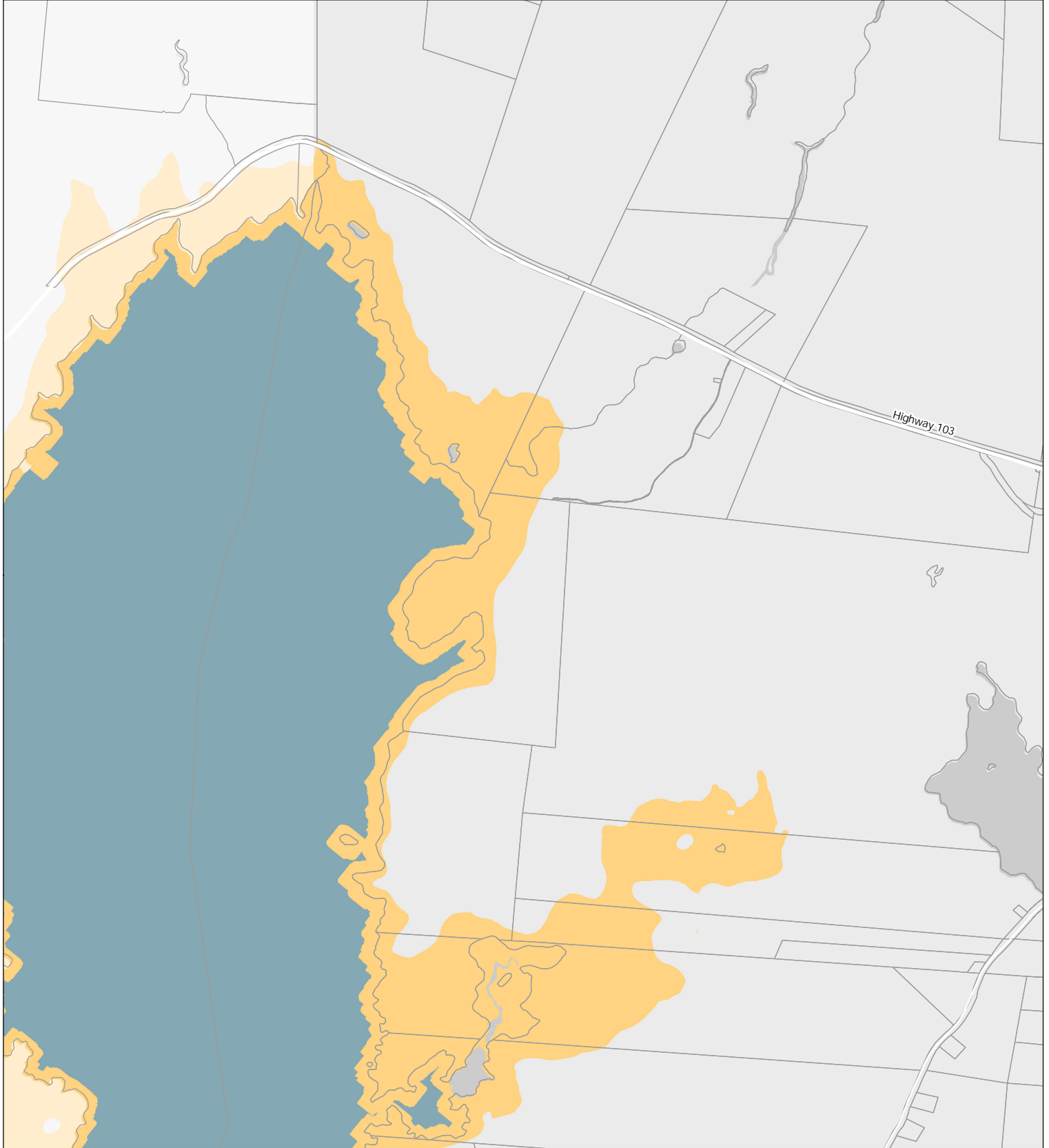
-  Significant Watercourses
-  Ocean
-  Queens County
-  Vertical Elevation Buffer





**DRAFT**  
**2022.02.22**



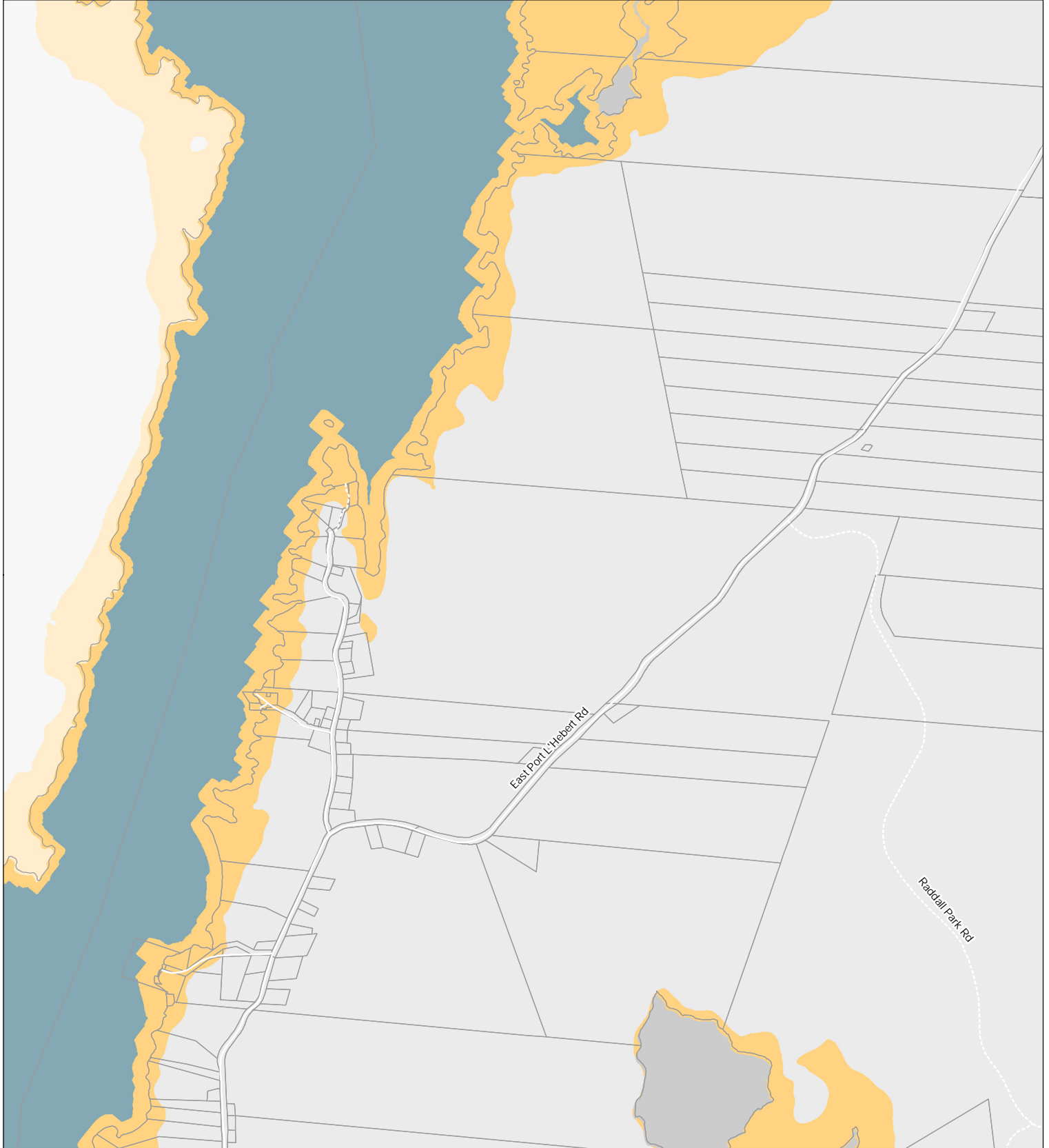
-  Watercourses
-  Ocean
-  Queens County
-  Vertical Elevation Buffer





**DRAFT**  
**2022.02.22**



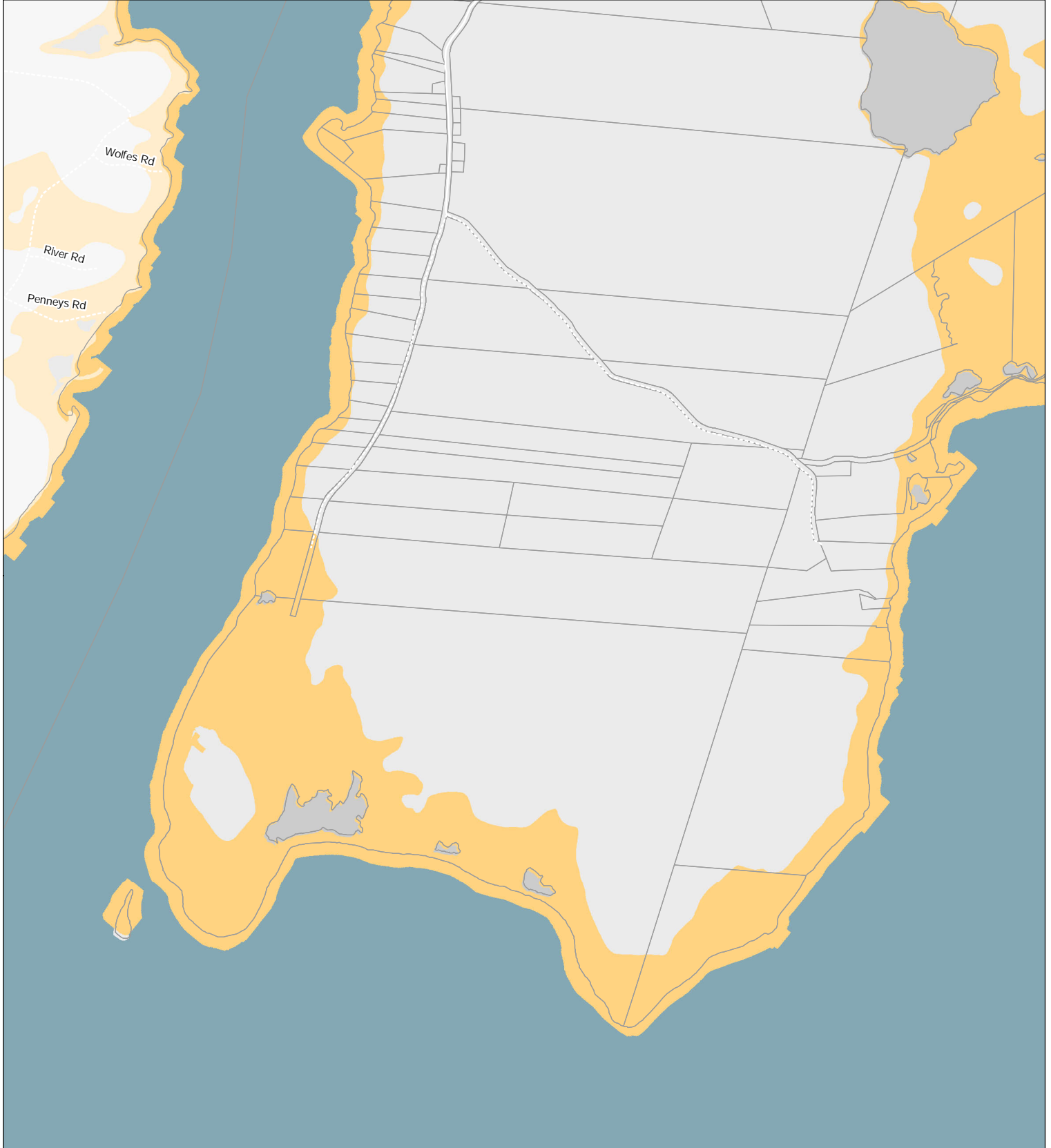
-  Watercourses
-  Ocean
-  Queens County
-  Vertical Elevation Buffer

**DRAFT**  
**2022.02.22**



-  Watercourses
-  Ocean
-  Queens County
-  Vertical Elevation Buffer

**DRAFT**  
**2022.02.22**



MAP

Coastal Buffer  
Map 4

SCHEDULE  
B

LAST UPDATED  
2022.02.22

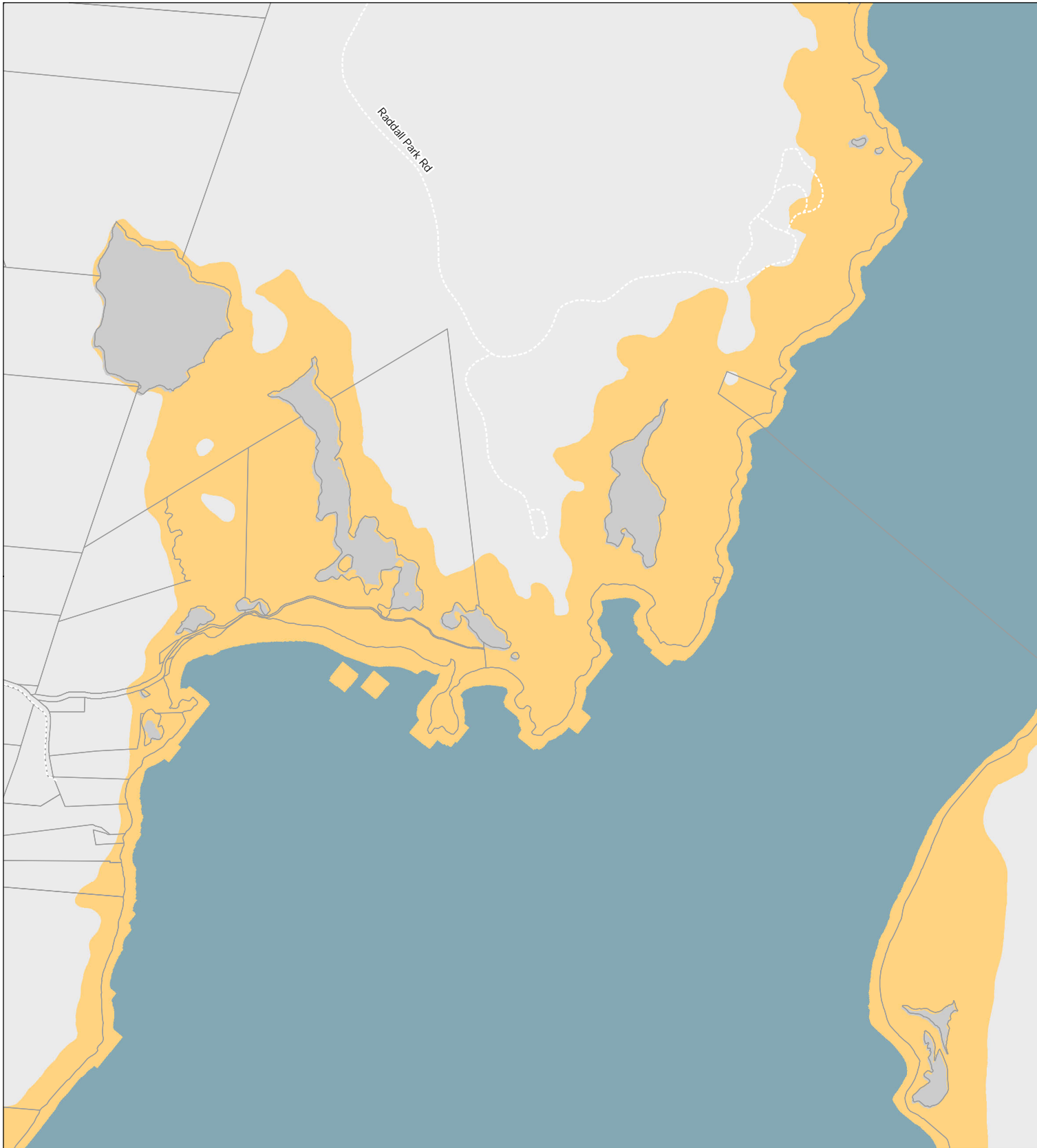
SCALE  
1 cm=200 m







LEGEND

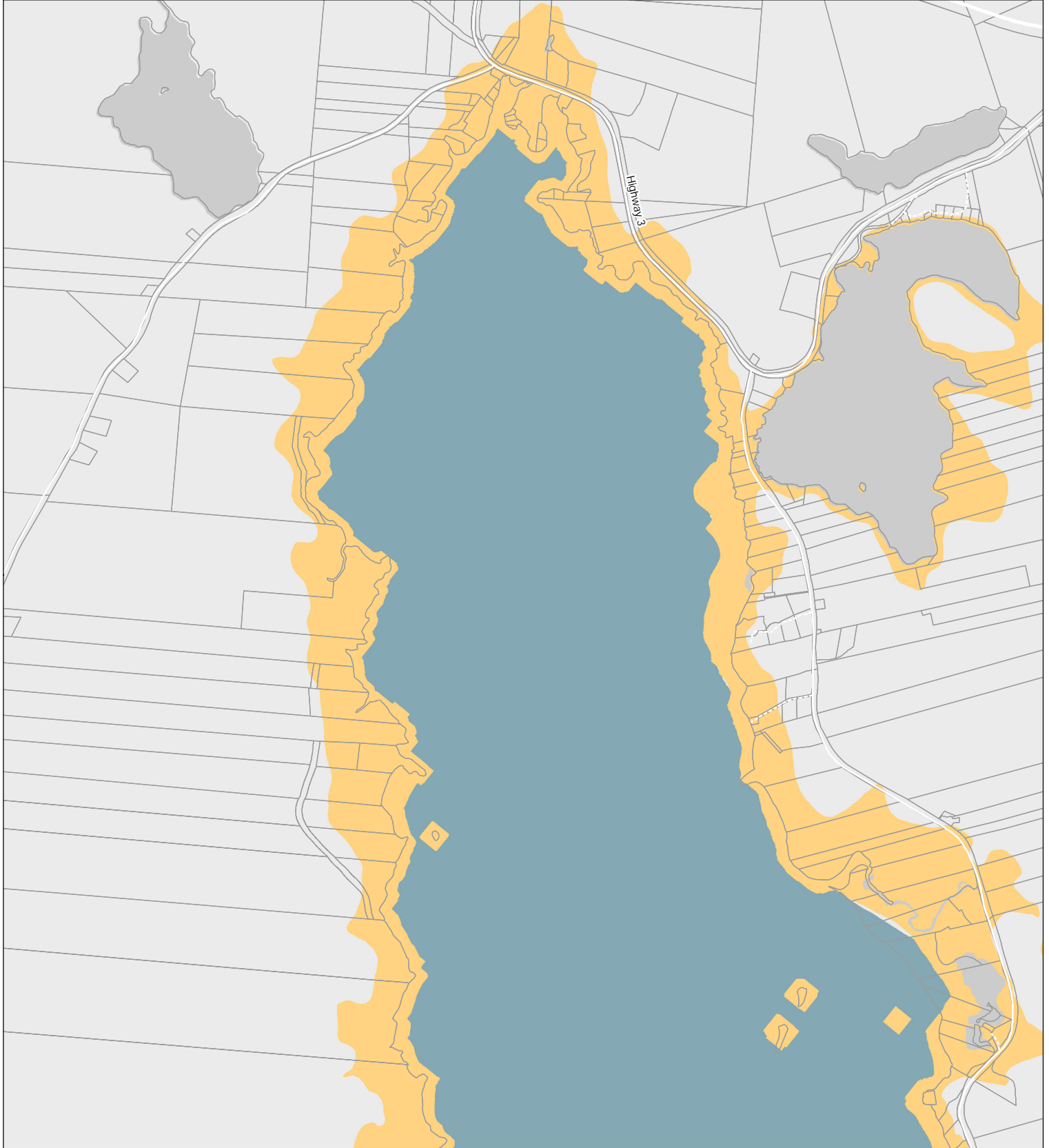
- Watercourses
- Ocean
- Queens County
- Vertical Elevation Buffer





**DRAFT**  
**2022.02.22**



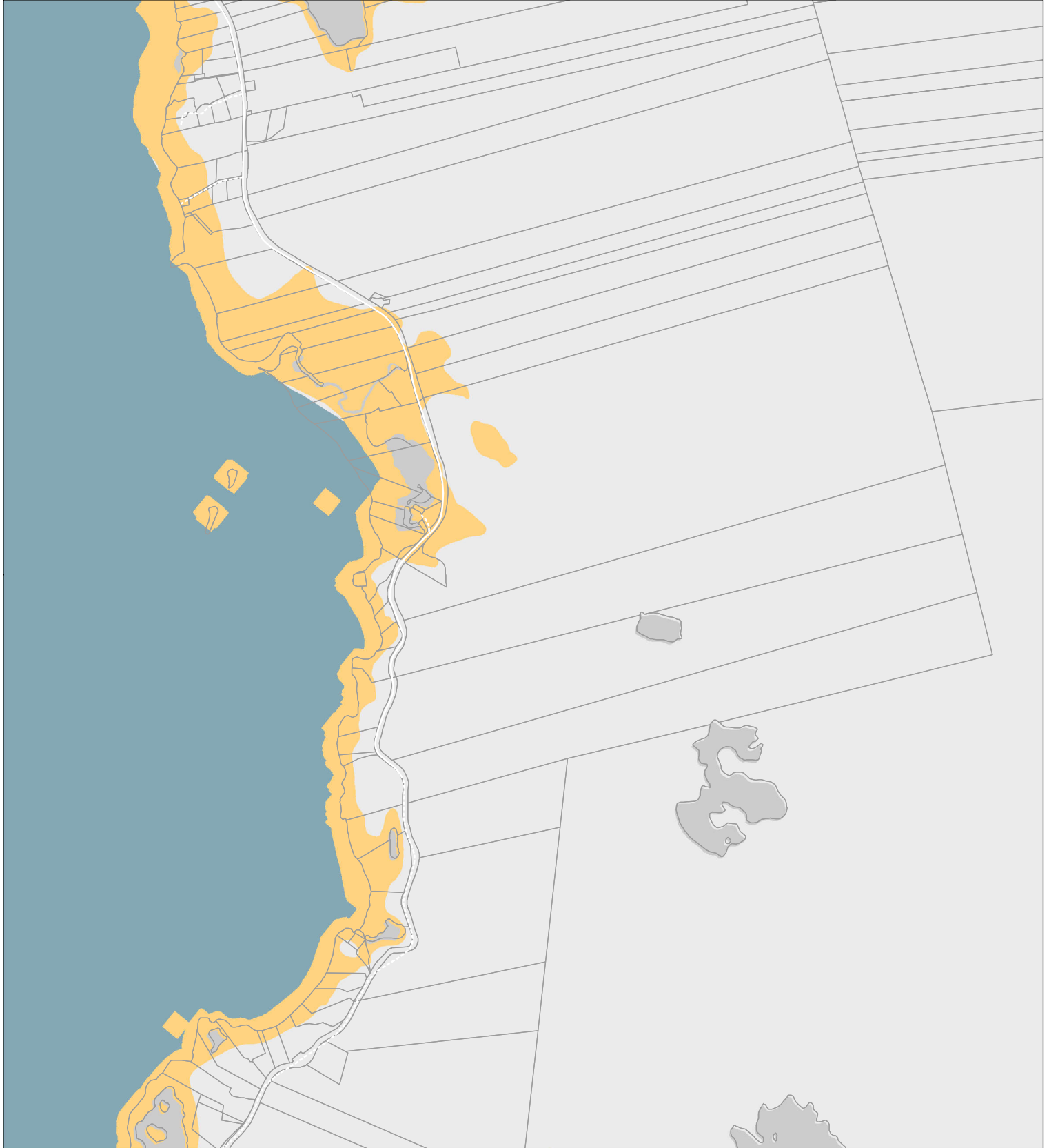
-  Watercourses
-  Ocean
-  Queens County
-  Vertical Elevation Buffer





**DRAFT**  
**2022.02.22**



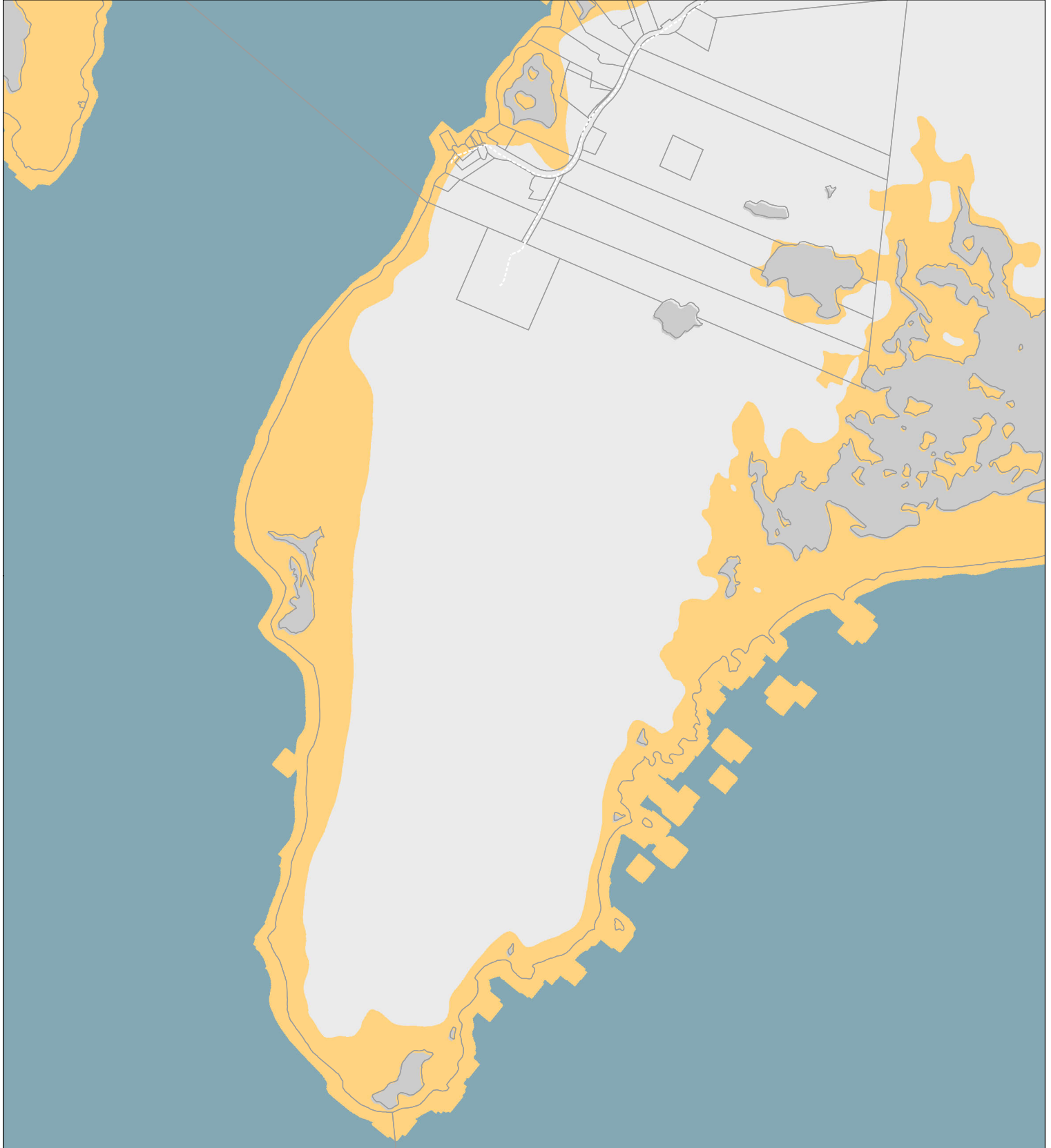
-  Watercourses
-  Ocean
-  Queens County
-  Vertical Elevation Buffer

**DRAFT**  
**2022.02.22**



-  Watercourses
-  Ocean
-  Queens County
-  Vertical Elevation Buffer

**DRAFT**  
**2022.02.22**



MAP

Coastal Buffer  
Map 8

SCHEDULE  
B

LAST UPDATED  
2022.02.22

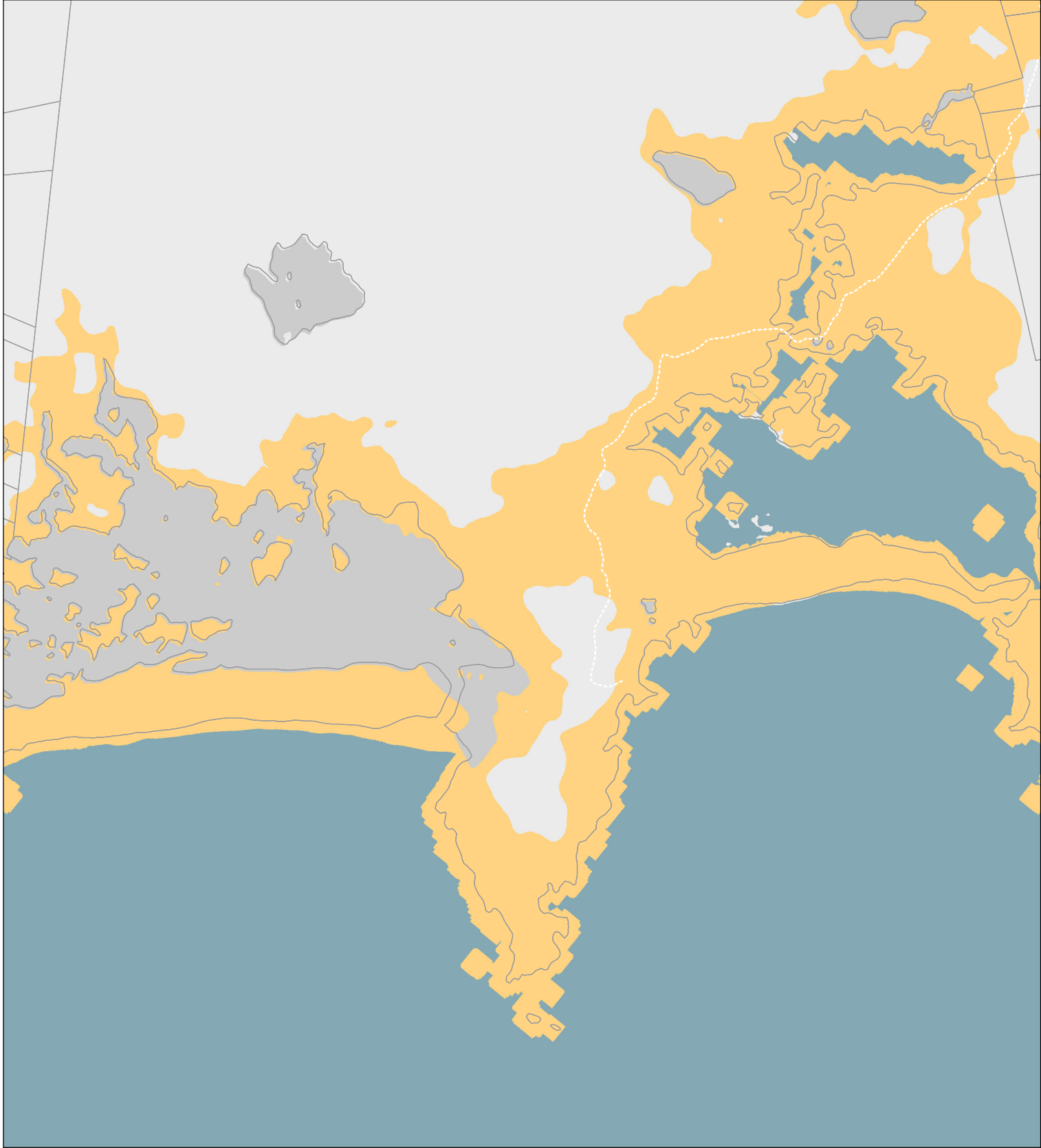
SCALE  
1 cm=200 m







LEGEND

- Watercourses
- Ocean
- Queens County
- Vertical Elevation Buffer





**DRAFT**  
**2022.02.22**



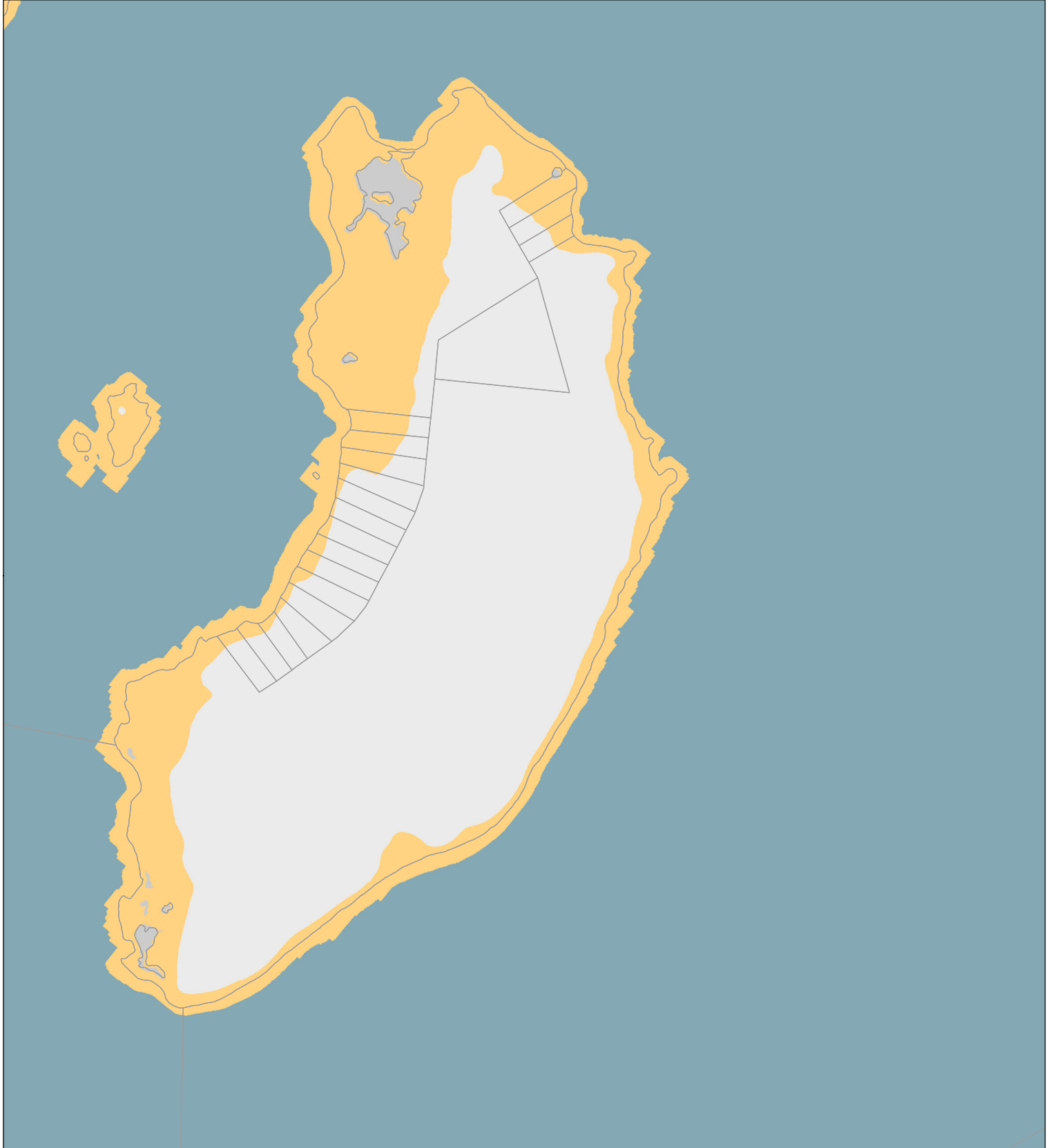
-  Watercourses
-  Ocean
-  Queens County
-  Vertical Elevation Buffer





**DRAFT**  
**2022.02.22**



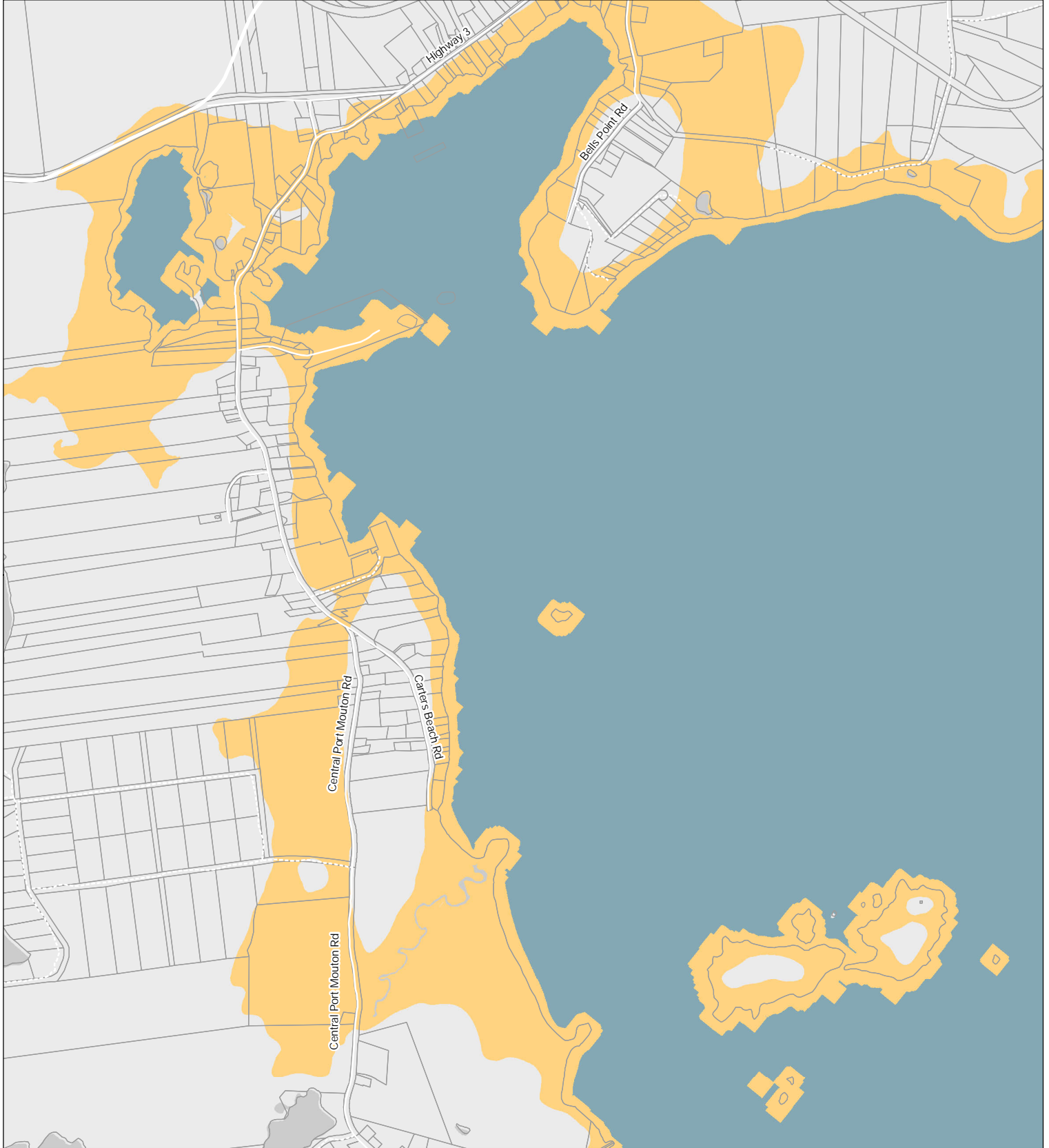
-  Watercourses
-  Ocean
-  Queens County
-  Vertical Elevation Buffer





**DRAFT**  
**2022.02.22**



-  Watercourses
-  Ocean
-  Queens County
-  Vertical Elevation Buffer





**DRAFT**  
**2022.02.22**



-  Watercourses
-  Ocean
-  Queens County
-  Vertical Elevation Buffer





**DRAFT**  
**2022.02.22**



-  Watercourses
-  Ocean
-  Queens County
-  Vertical Elevation Buffer





**DRAFT**  
**2022.02.22**



-  Watercourses
-  Ocean
-  Queens County
-  Vertical Elevation Buffer





**DRAFT**  
**2022.02.22**



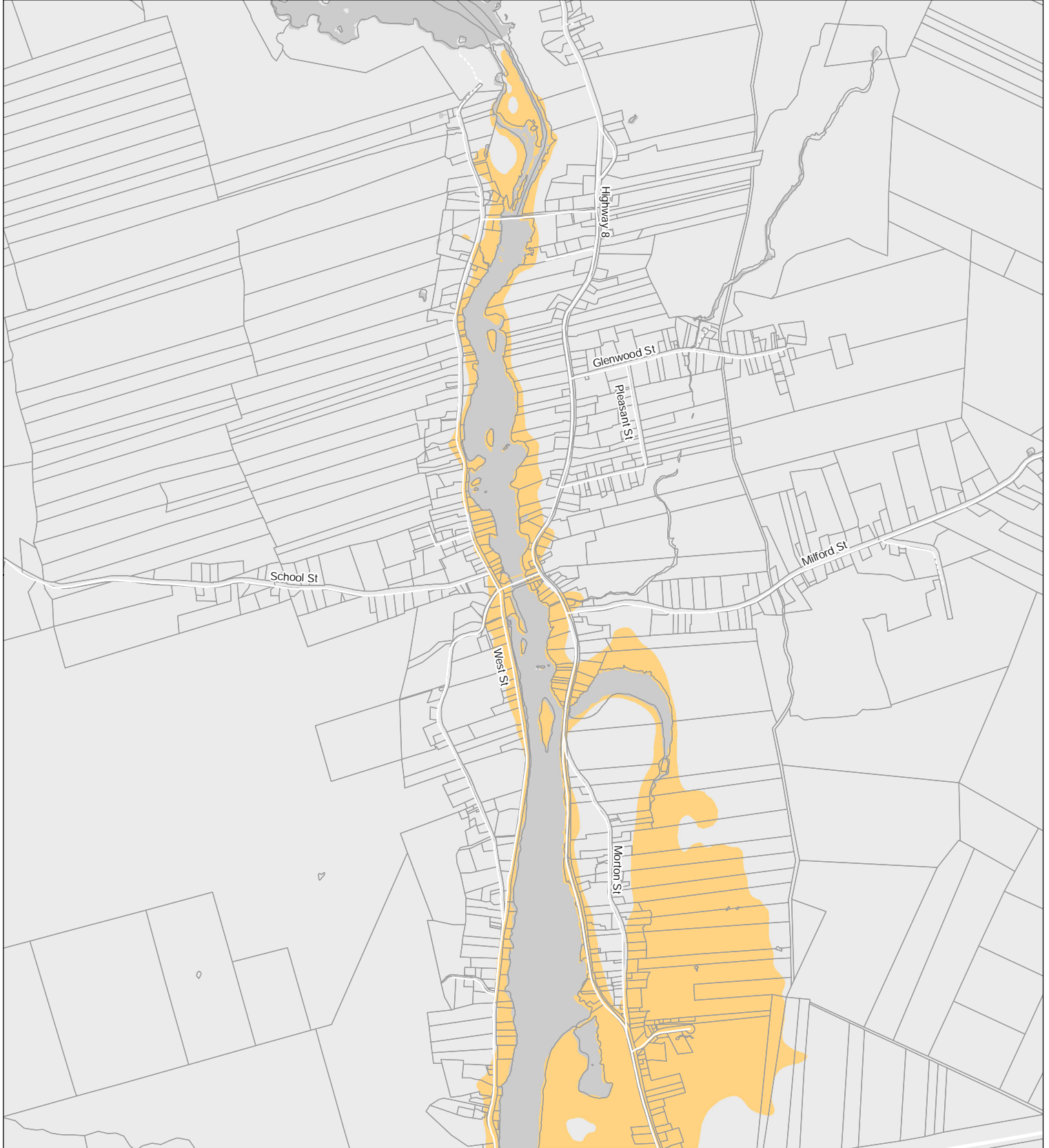
-  Watercourses
-  Ocean
-  Queens County
-  Vertical Elevation Buffer





**DRAFT**  
**2022.02.22**



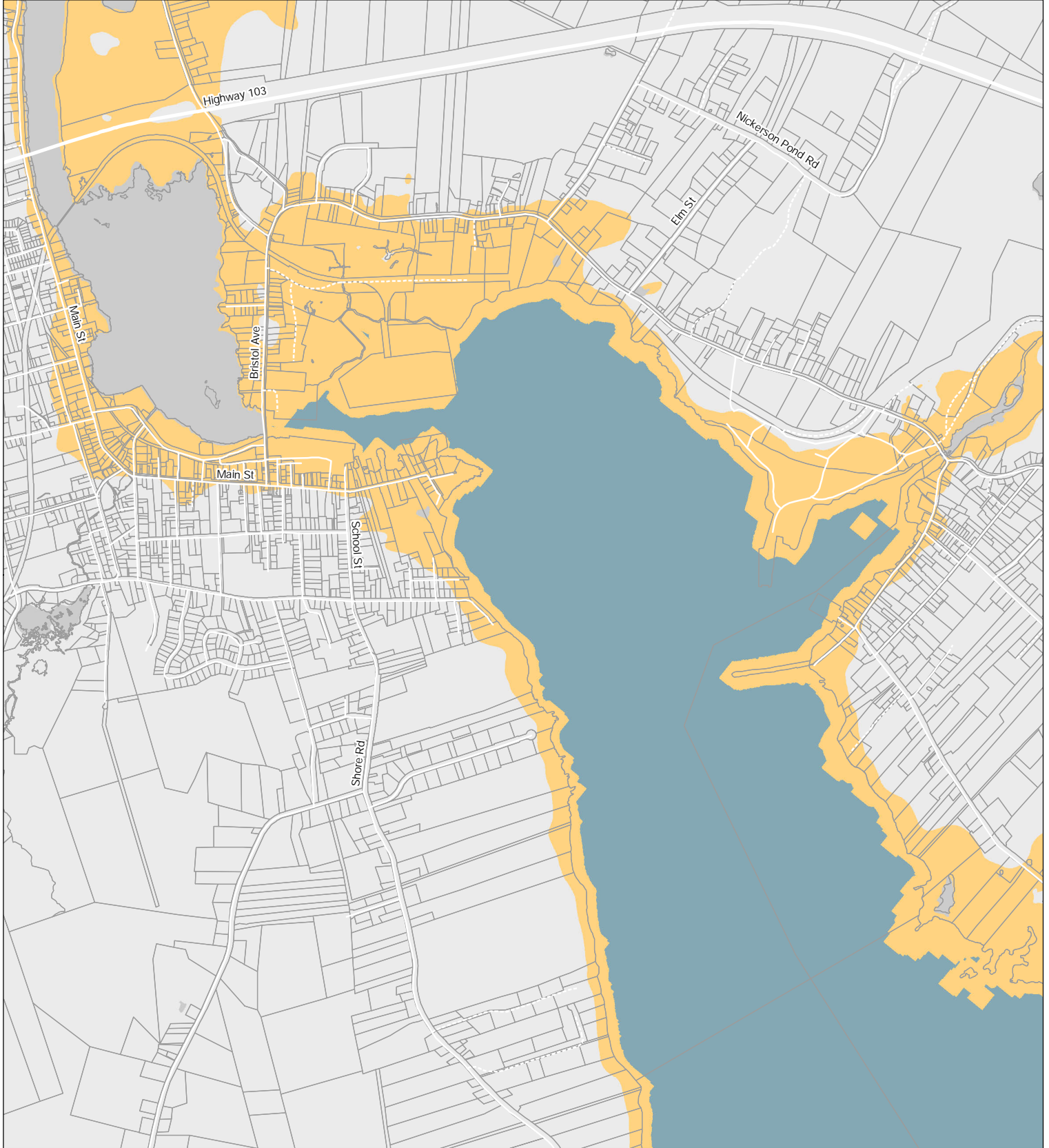
-  Watercourses
-  Ocean
-  Queens County
-  Vertical Elevation Buffer





**DRAFT**  
**2022.02.23**



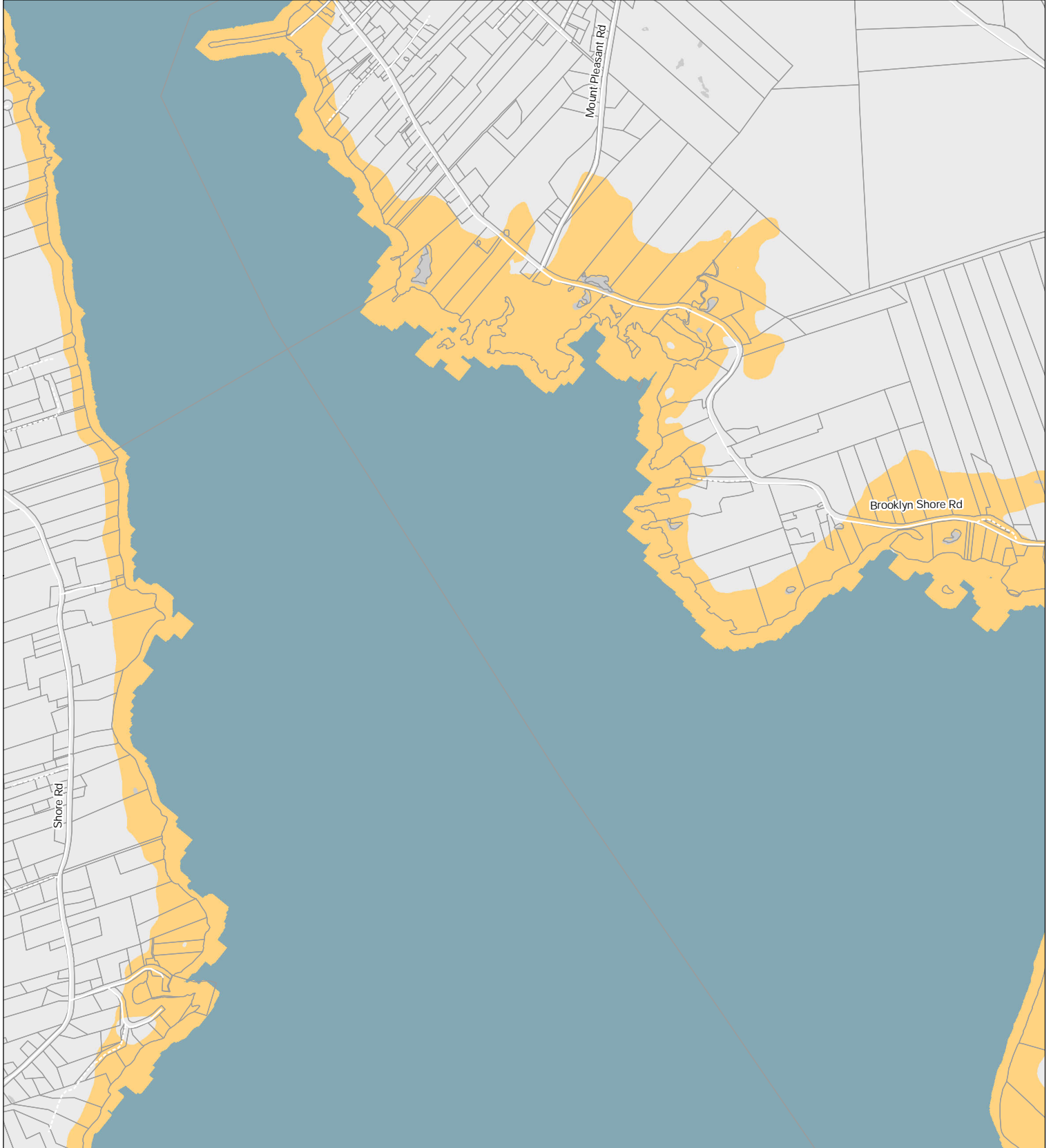
-  Watercourses
-  Ocean
-  Queens County
-  Vertical Elevation Buffer





**DRAFT**  
**2022.02.22**



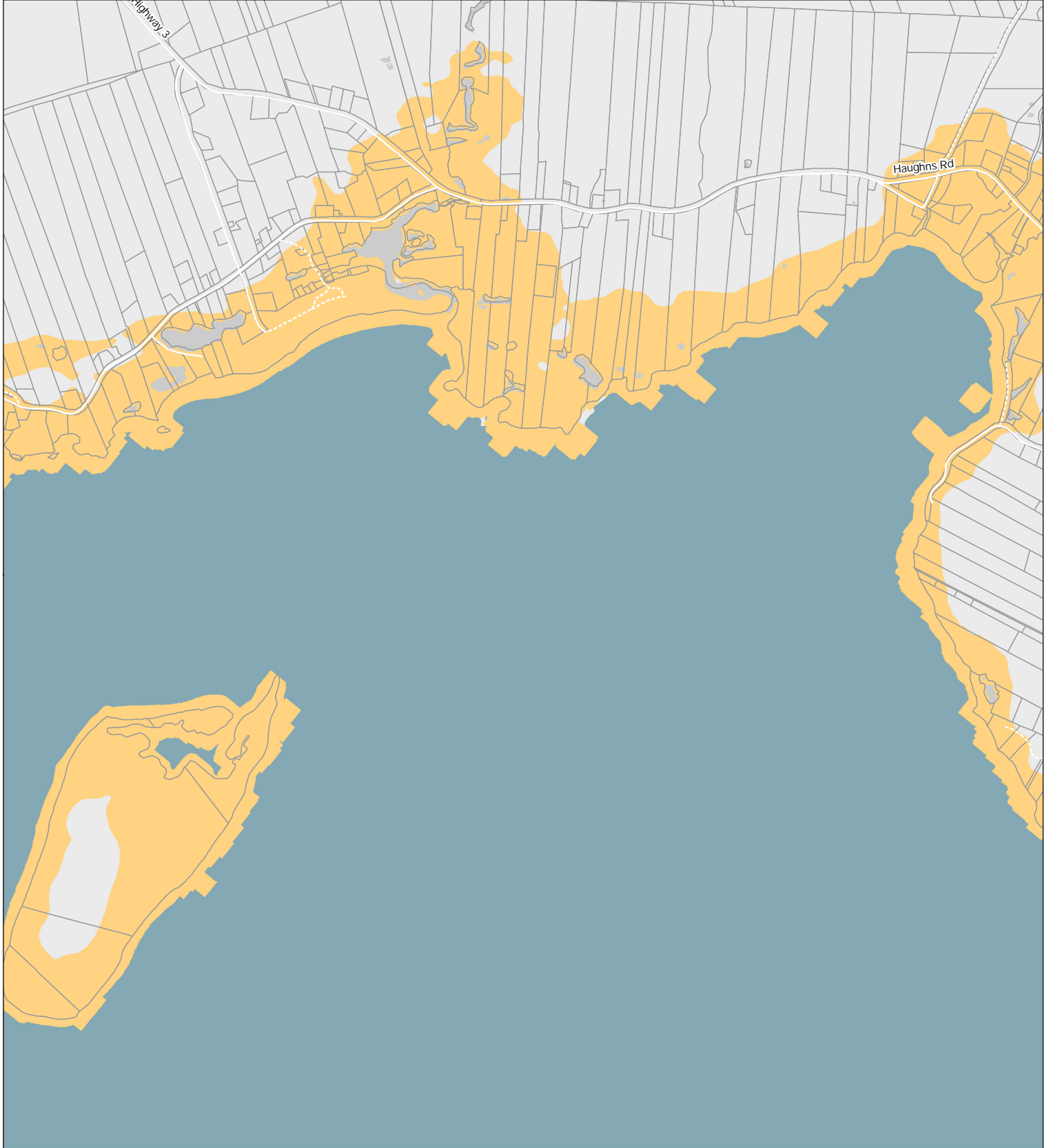
-  Watercourses
-  Ocean
-  Queens County
-  Vertical Elevation Buffer





**DRAFT**  
**2022.02.22**



-  Watercourses
-  Ocean
-  Queens County
-  Vertical Elevation Buffer





**DRAFT**  
**2022.02.22**



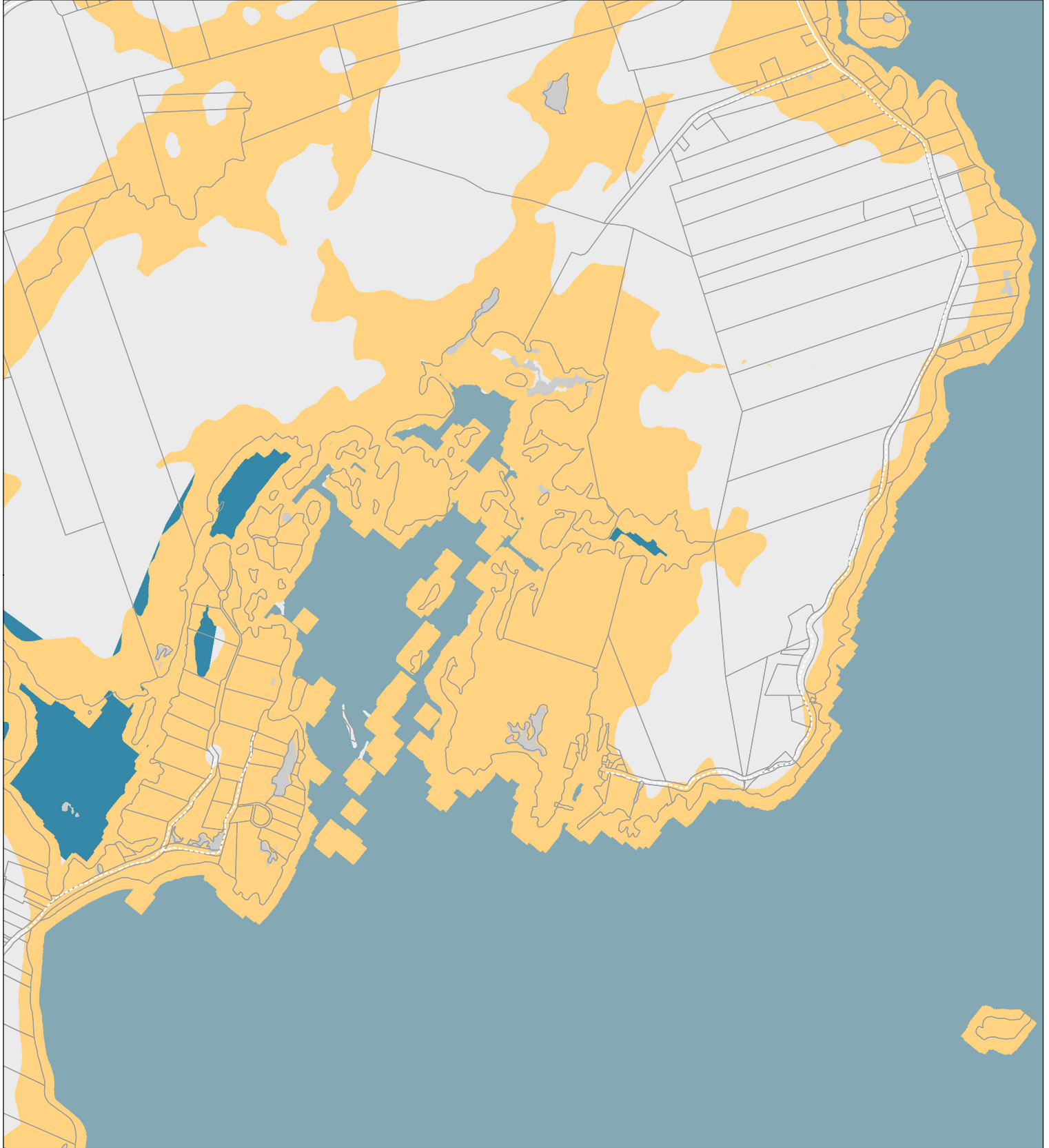
-  Watercourses
-  Ocean
-  Queens County
-  Vertical Elevation Buffer





**DRAFT**  
**2022.02.22**



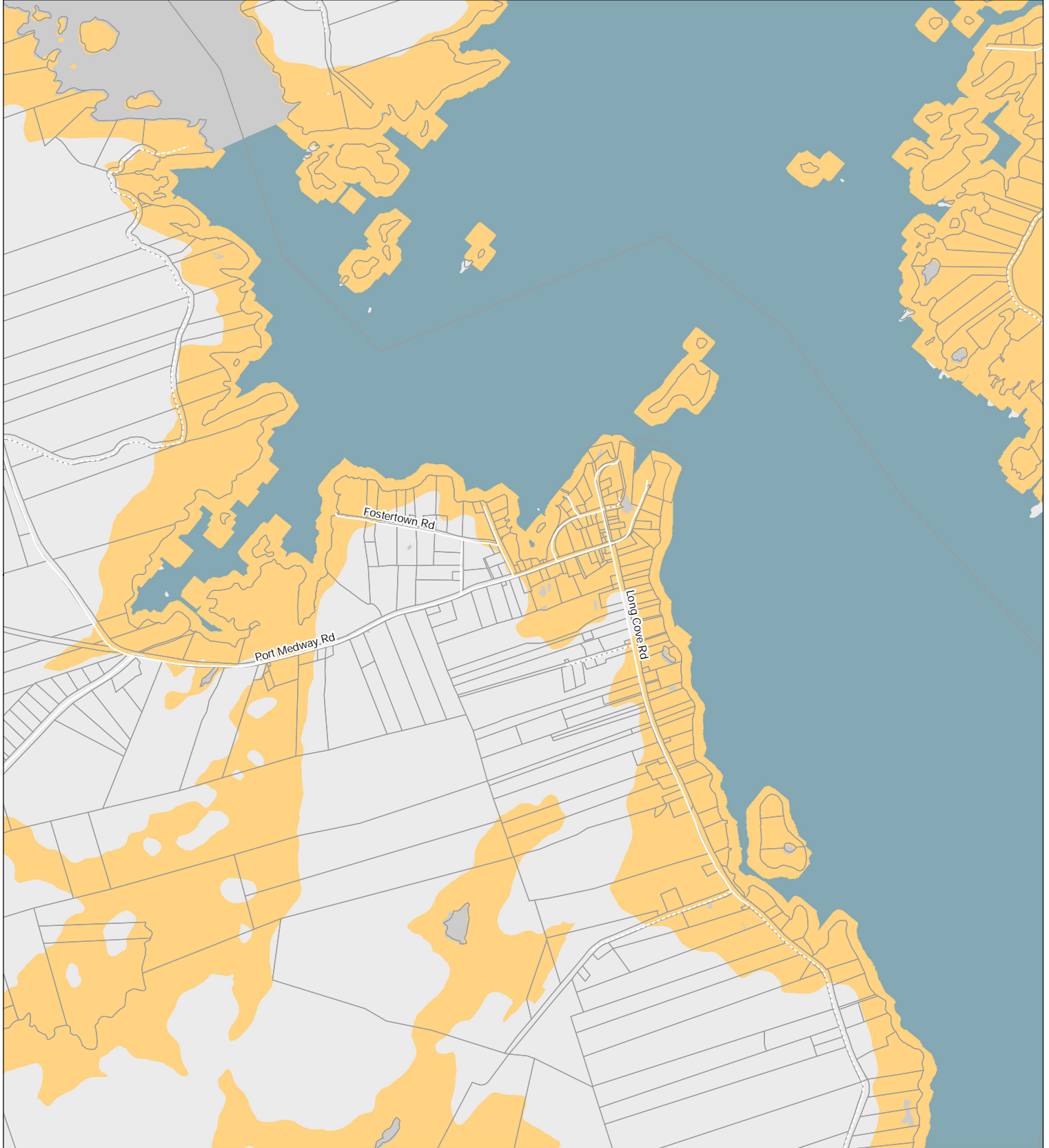
-  Watercourses
-  Ocean
-  Queens County
-  Vertical Elevation Buffer





**DRAFT**  
**2022.02.22**



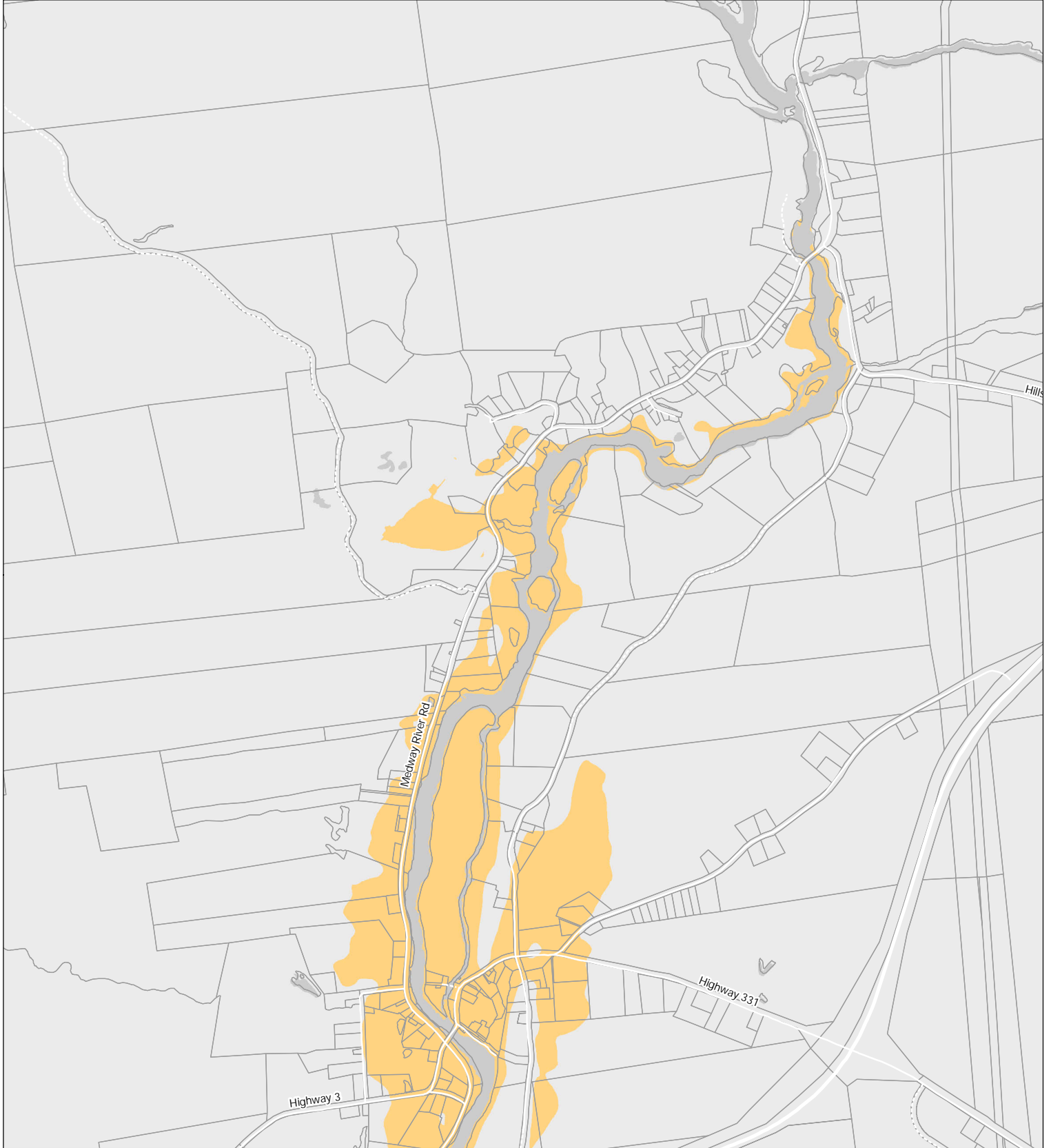
-  Watercourses
-  Ocean
-  Queens County
-  Vertical Elevation Buffer





**DRAFT**  
**2022.02.22**



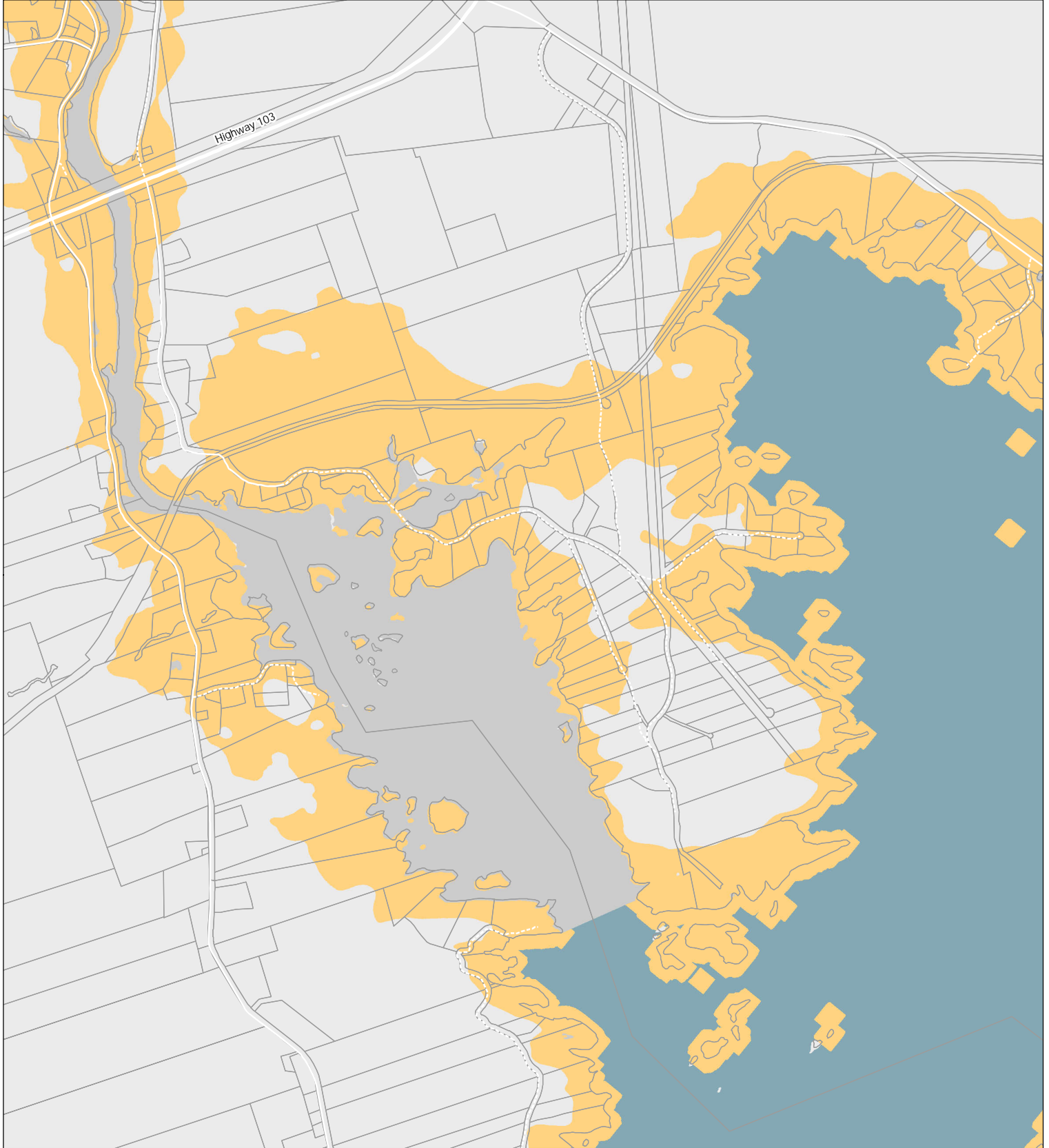
-  Watercourses
-  Ocean
-  Queens County
-  Vertical Elevation Buffer





**DRAFT**  
**2022.02.22**



-  Watercourses
-  Ocean
-  Queens County
-  Vertical Elevation Buffer

**DRAFT**  
**2022.02.22**



-  Watercourses
-  Ocean
-  Queens County
-  Vertical Elevation Buffer

**DRAFT**  
**2022.02.22**

